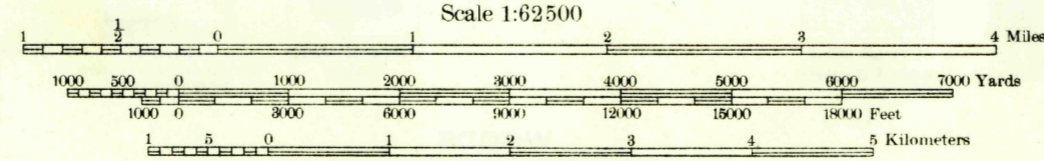
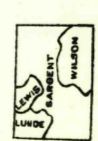
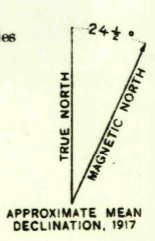


(Sawish Lake)
R. B. Marshall, Chief Geographer
Geo. R. Davis, Geographer in charge
Topography by J. L. Lewis, S. G. Lunde,
R. H. Sargent, and R. M. Wilson.
Control by U. S. and Canada Boundary Commission,
L. F. Biggs, G. C. Jacobs, and F. J. McMaugh.
Surveyed in 1917-1918.



Contour interval 50 feet.
Datum is mean sea level.



(Mt. Baker 25000)
Edition of 1919, reprinted 1947
Polyconic projection, North American datum
To join Sumas map use dotted
projection corners

USGS
Historical
Topographic