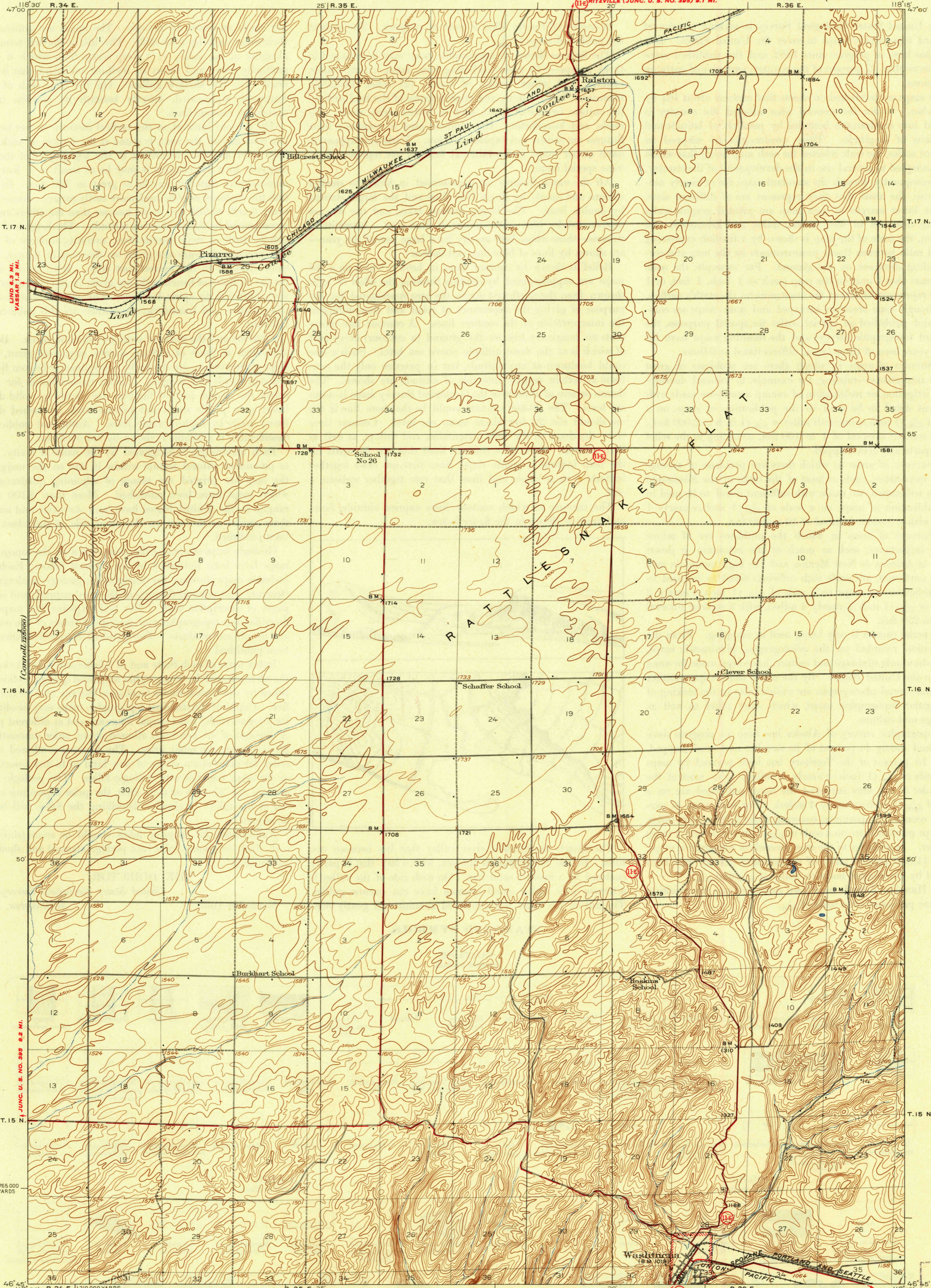


U.S.G.S.
FILE COPY
Inspection and Editing.

UNITED STATES
DEPARTMENT OF THE INTERIOR
GEOLOGICAL SURVEY

STATE OF WASHINGTON
REPRESENTED BY THE
DEPARTMENT OF CONSERVATION AND DEVELOPMENT


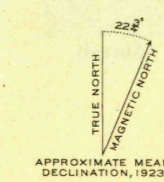
WASHINGTON
(ADAMS COUNTY)
WASHTUCNA QUADRANGLE



47°00' 118°30' R. 34 E.
T. 17 N.
LIND 0.8 MI.
VASSAR 1.2 MI.
T. 16 N.
T. 15 N.
2785 000 YARDS
46°45' 118°30' R. 34 E. | 1210 000 YARDS
R. 35 E. 25

118°15' 47°00'
R. 36 E.
T. 17 N.
T. 16 N.
T. 15 N.
46°45'

(Contour) 1:25000
Topography by W.G. Carson
Surveyed in 1923



Contour interval 25 feet
Datum is mean sea level

ROUTES USUALLY TRAVELED
HARD IMPROVED SURFACES
OTHER SURFACE IMPROVEMENTS
U.S. ROUTE 1944 STATE ROUTE

Scale 62500
Miles
Yards
Feet
Kilometers

WASHTUCNA, WASH.
Edition of 1925
reprinted 1945
N4645-W11815/15

U.S.G.S.
FILE COPY
Inspection and Editing.

USGS
Historical File
Topographic Division

2145