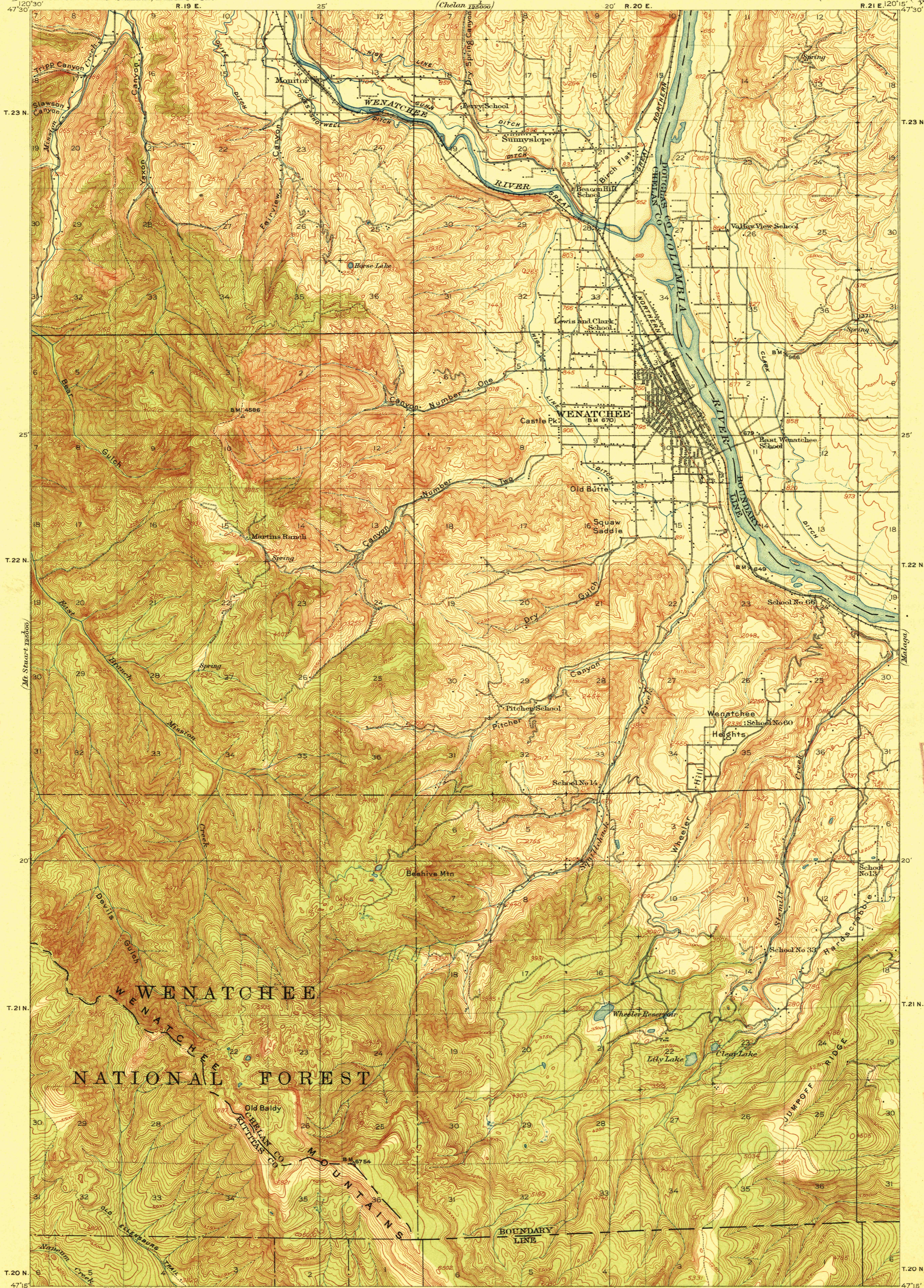


# TOPOGRAPHY

STATE OF WASHINGTON  
ERNEST LISTER, GOVERNOR  
HENRY LANDES, STATE GEOLOGIST  
(Chelan 12500)

WASHINGTON  
WENATCHEE QUADRANGLE  
R. 21 E. 120 15'

DEPARTMENT OF THE INTERIOR  
U. S. GEOLOGICAL SURVEY  
GEORGE OTIS SMITH, DIRECTOR  
R. 19 E.

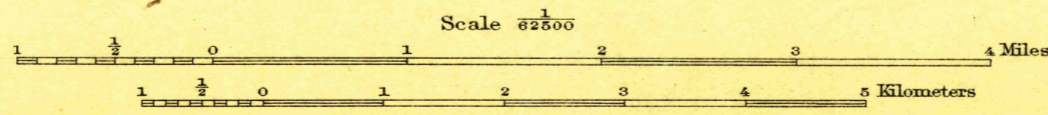
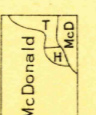


U. S. G. S.  
FILE COPY  
Ed. Div. Topographic Maps.


U. S. G. S.  
FILE COPY  
Ed. Div. Topographic Maps.

U. S. G. S.  
FILE COPY  
Ed. Div. Topographic Maps.

ENGRAVED MAR. 1915 BY U.S.G.S. R. 19 E.  
R. B. Marshall, Chief Geographer,  
T. G. Gerdine, Geographer in charge,  
Topography by H. L. McDonald, O. G. Taylor,  
and Chas. Hartmann, Jr.  
Control by R. B. Robertson, C. F. Urquhart,  
C. H. Semper, and R. A. Farmer.  
Surveyed in 1911-1913.  
SURVEYED IN COOPERATION WITH THE STATE OF WASHINGTON



Contour interval 50 feet.  
Datum is mean sea level.



Edition of Oct. 1915.  
OCT 8 0 1915 3593

USGS  
Historical File  
Topographic Division

WENATCHEE