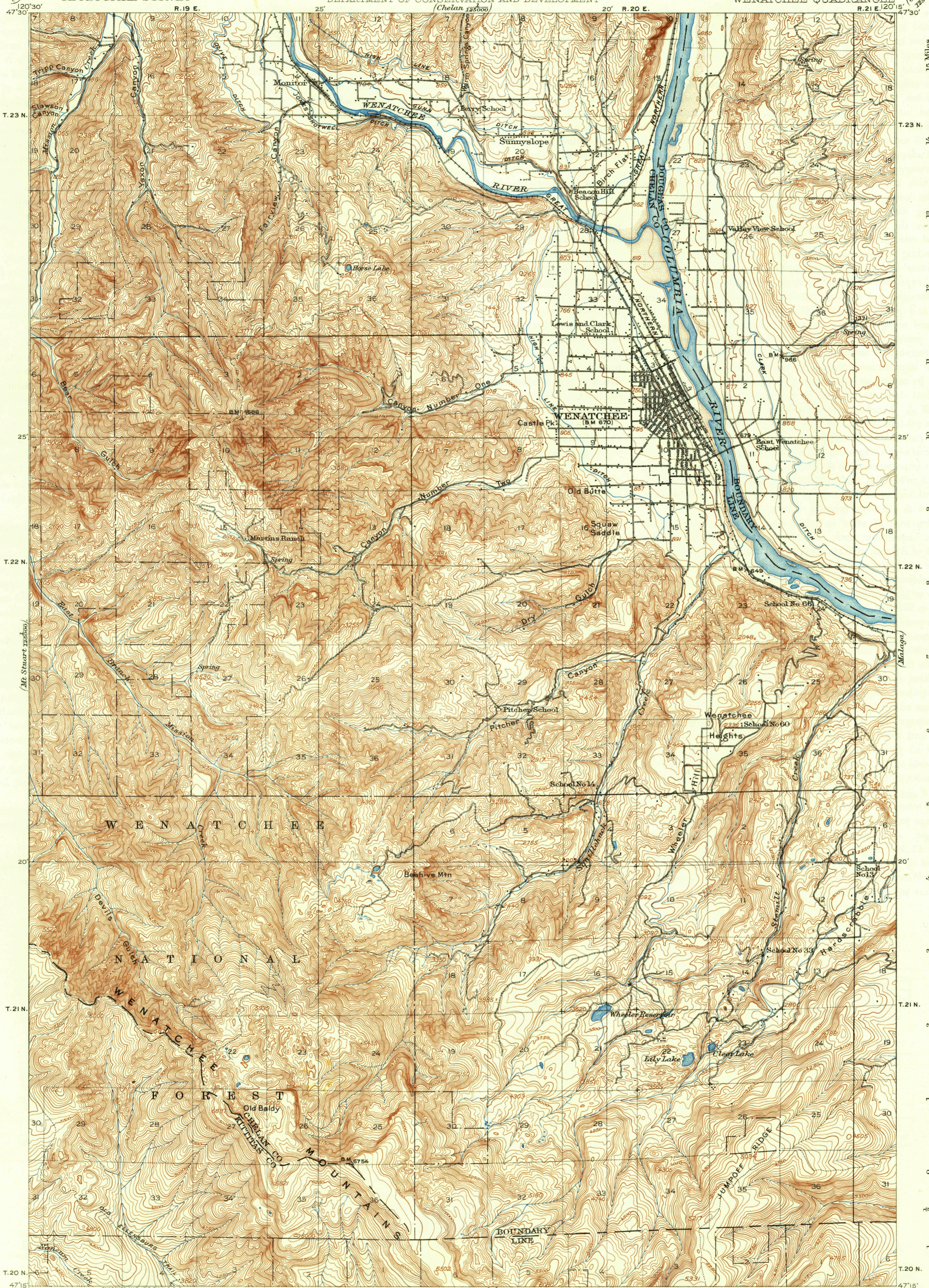

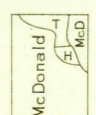


U. S. G. S.  
FILE COPY  
Inspection and Library



ENGRAVED MAR. 1916 BY U.S.G.S. R.19 E.  
R.B. Marshall, Chief Geographer.  
T.G. Gardine, Geographer in charge.  
Topography by H.L. McDonald, O.G. Taylor,  
and Chas. Hartmann, Jr.  
Control by R.B. Robertson, C.F. Urquhart,  
C.H. Semper, and R.A. Farmer.  
Surveyed in 1911-1913.  
SURVEYED IN COOPERATION WITH THE STATE OF WASHINGTON



Contour interval 50 feet.  
Datum is mean sea level.

APPROXIMATE MEAN  
DECLINATION 1913.

Edition of Oct. 1915, reprinted 1937  
Polyconic projection

WASH.  
WENATCHEE

NOV 3 - 1937

U.S.G.S.  
Historical File  
Topographic Division

1975