

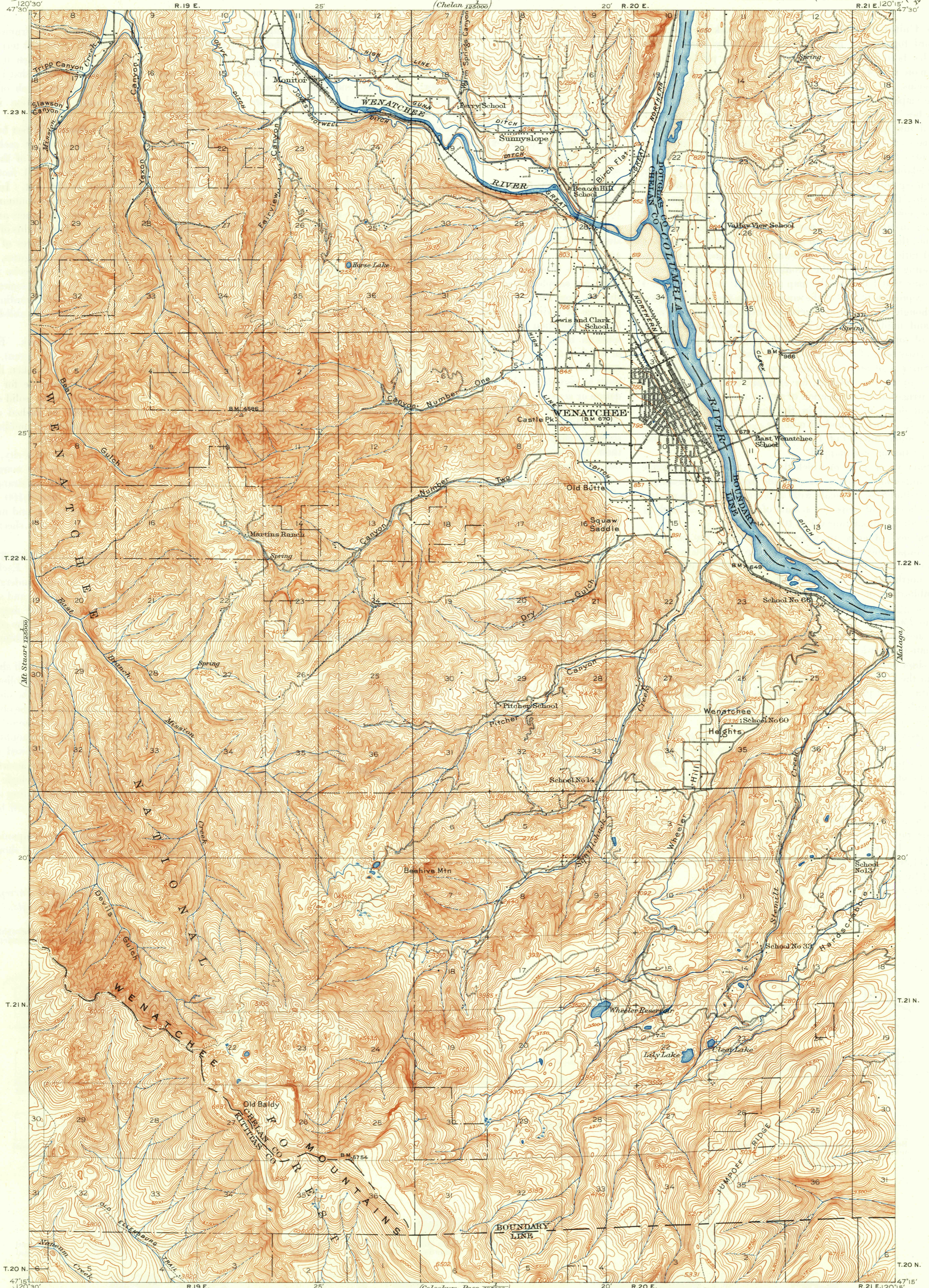
(Chelan 12500)

UNITED STATES  
DEPARTMENT OF THE INTERIOR  
GEOLOGICAL SURVEY

STATE OF WASHINGTON  
REPRESENTED BY THE  
DEPARTMENT OF CONSERVATION AND DEVELOPMENT


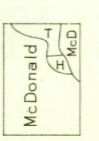
WASHINGTON  
WENATCHEE QUADRANGLE

U.S.G.S.  
FILE COPY  
Inspection and Editing



(Mt. Stuart 12500)

R. B. Marshall, Chief Geographer,  
T. G. Gardine, Geographer in charge,  
Topography by H. I. McDonald, O. G. Taylor,  
and Chas. Hartmann, Jr.  
Control by R. B. Robertson, C. F. Urquhart,  
C. H. Semper, and R. A. Farmer.  
Surveyed in 1911-1913.



Edition of Oct. 1915, reprinted 1948  
Polyconic projection.

WASH.  
WENATCHEE  
N4715-W12015

SURVEYED IN COOPERATION WITH THE STATE OF WASHINGTON

Contour interval 50 feet  
Datum is mean sea level

U.S.G.S.  
FILE COPY  
Inspection and Editing

USCS  
Historical File  
Topographic Division

JUL 12 1948

3215