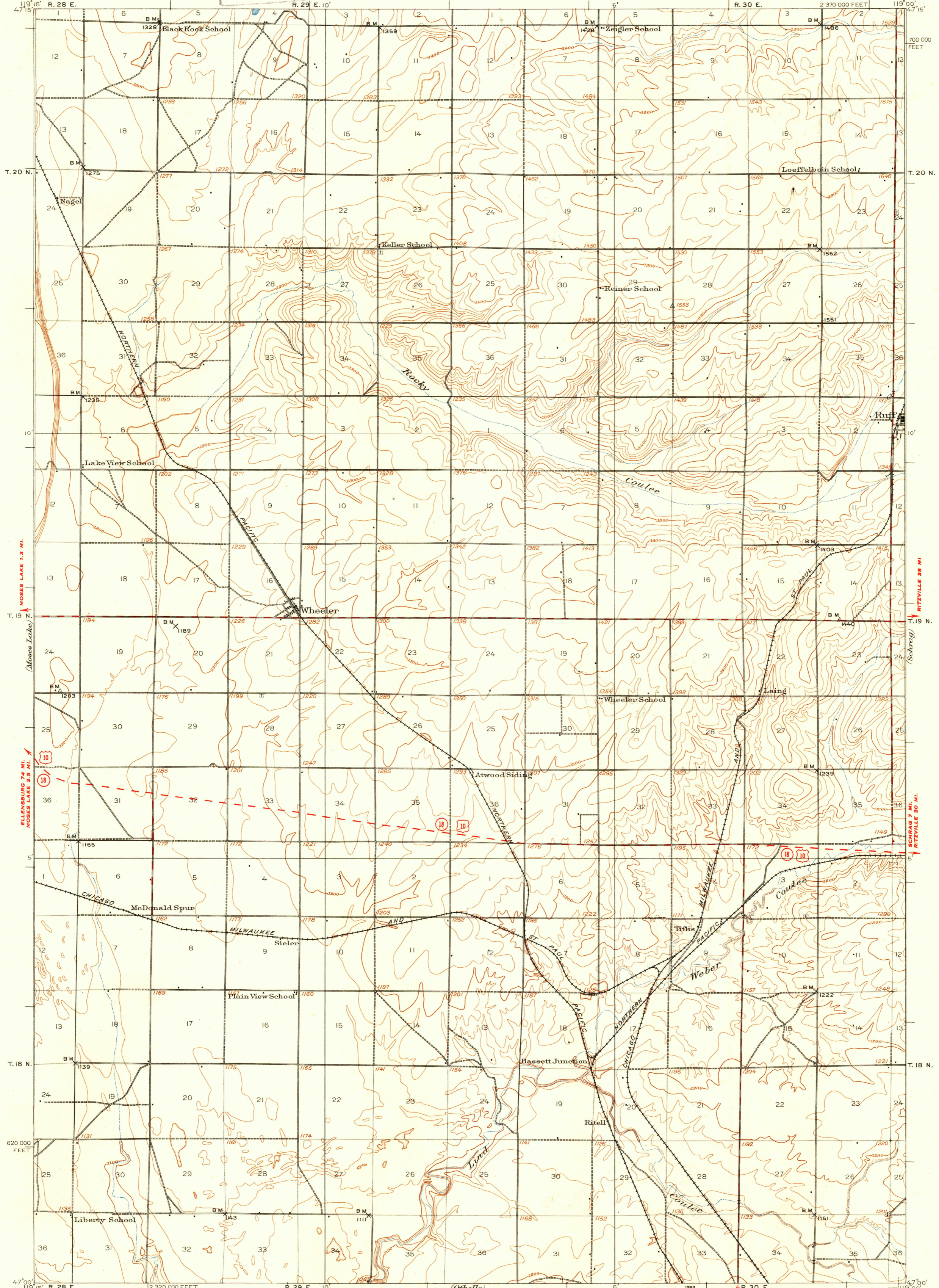

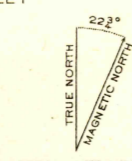


U.S.G.S.
FILE COPY
Inspection and Editing



Topography by W.G. Carson
Surveyed in 1923



Scale 1:62,500
Contour interval 25 feet
Datum is mean sea level

ROAD CLASSIFICATION
Heavy-duty ——— Light-duty ———
Medium-duty ——— Unimproved dirt ———
U.S. Route State Route

FOR SALE BY U.S. GEOLOGICAL SURVEY, FEDERAL CENTER, DENVER, COLORADO OR WASHINGTON 25, D.C.
A FOLDER DESCRIBING TOPOGRAPHIC MAPS AND SYMBOLS IS AVAILABLE ON REQUEST

U.S.G.S.
FILE COPY
Inspection and Editing

WHEELER, WASH.
1923
N4-700-W11900/15
USGS
Historical File
Topographic Division

2110

APR 9 1952