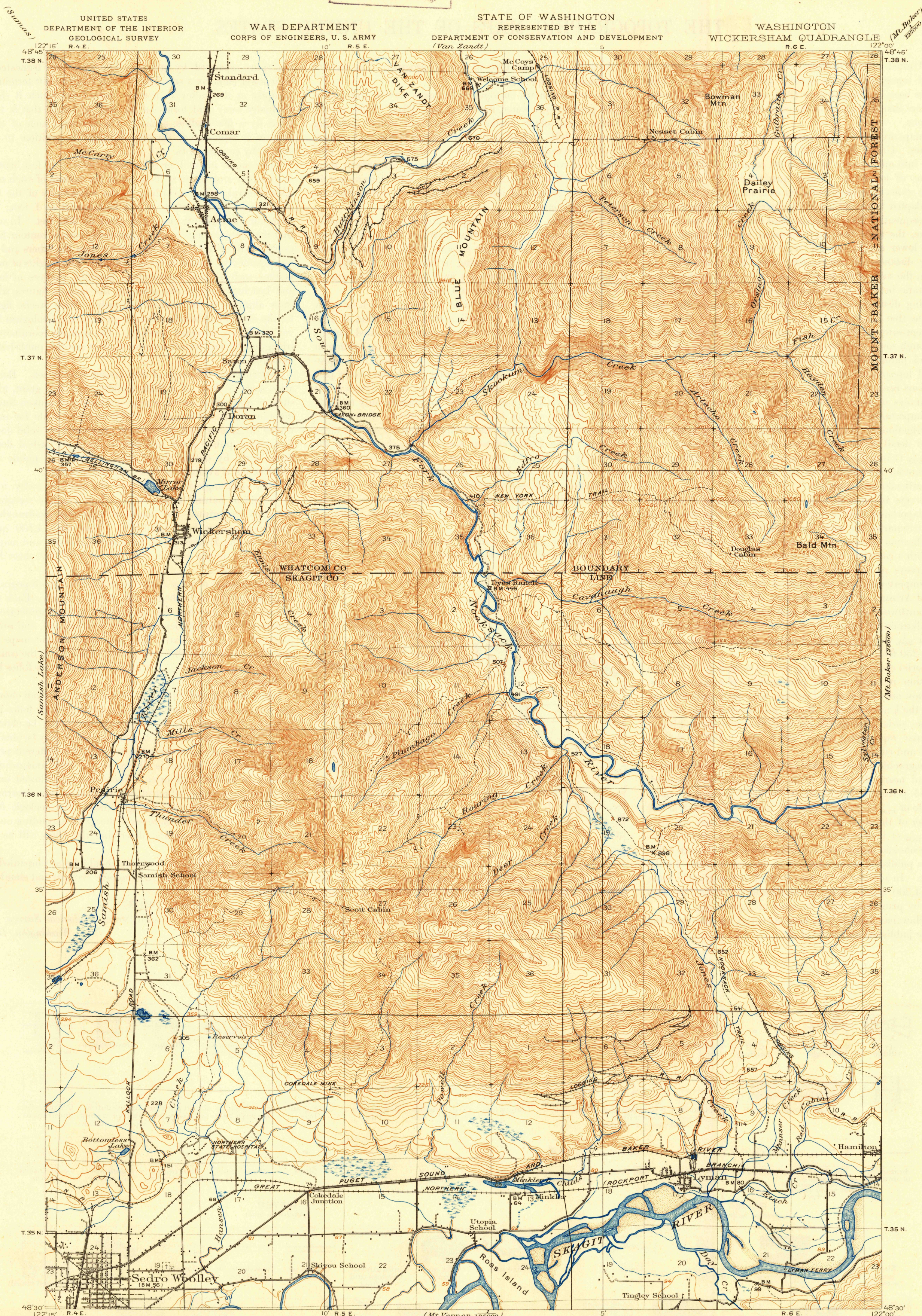
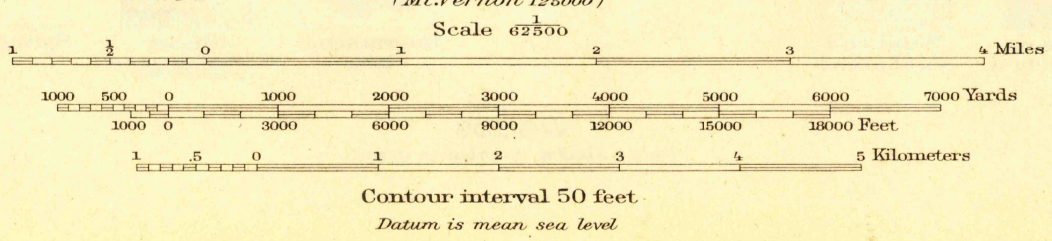
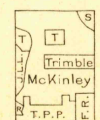


U.S.G.S.  
FILE COPY  
Inspection and Printing



UNITED STATES DEPARTMENT OF THE INTERIOR GEOLOGICAL SURVEY  
WAR DEPARTMENT CORPS OF ENGINEERS, U. S. ARMY  
STATE OF WASHINGTON REPRESENTED BY THE DEPARTMENT OF CONSERVATION AND DEVELOPMENT  
WASHINGTON WICKERSHAM QUADRANGLE

R. B. Marshall, Chief Geographer.  
Geo. R. Davis, Geographer in charge.  
Topography by C. F. McKinley, T. P. Pendleton, R. H. Sargent,  
K. W. Trimble, J. L. Lewis, and Fred Rider.  
Control by F. J. McMaugh, L. F. Biggs, C. A. Clunet,  
G. C. Jacobs, and W. S. Wheeler.  
Surveyed in 1917-1918.



Scale 25,000  
Edition of 1921, reprinted 1944  
Polyconic projection, North American datum.

WASH. WICKERSHAM  
N4830-W12200/15

USGS  
Historical File  
Topographic Division

NOV 22 1944

U.S.G.S.  
FILE COPY  
Inspection and Printing

3185