
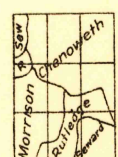


Unedited advance sheet
Subject to correction



H. H. Hodgeson, Division Engineer
Topography by W. R. Chenoweth, Lee Morrison,
D. H. Rutledge and V. S. Seward

Surveyed in 1936 and 1937



Contour interval 50 feet
Datum is mean sea level

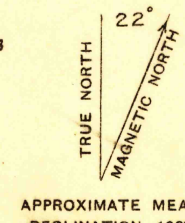


Diagram of Township
6 5 4 3 2 1
7 8 9 10 11 12
13 14 15 16 17 18
19 20 21 22 23 24
25 26 27 28 29 30
31 32 33 34 35 36

Polyconic projection. 1927 North American datum

USGS
Historical File
Topographic Division

POMEROY, WASH.