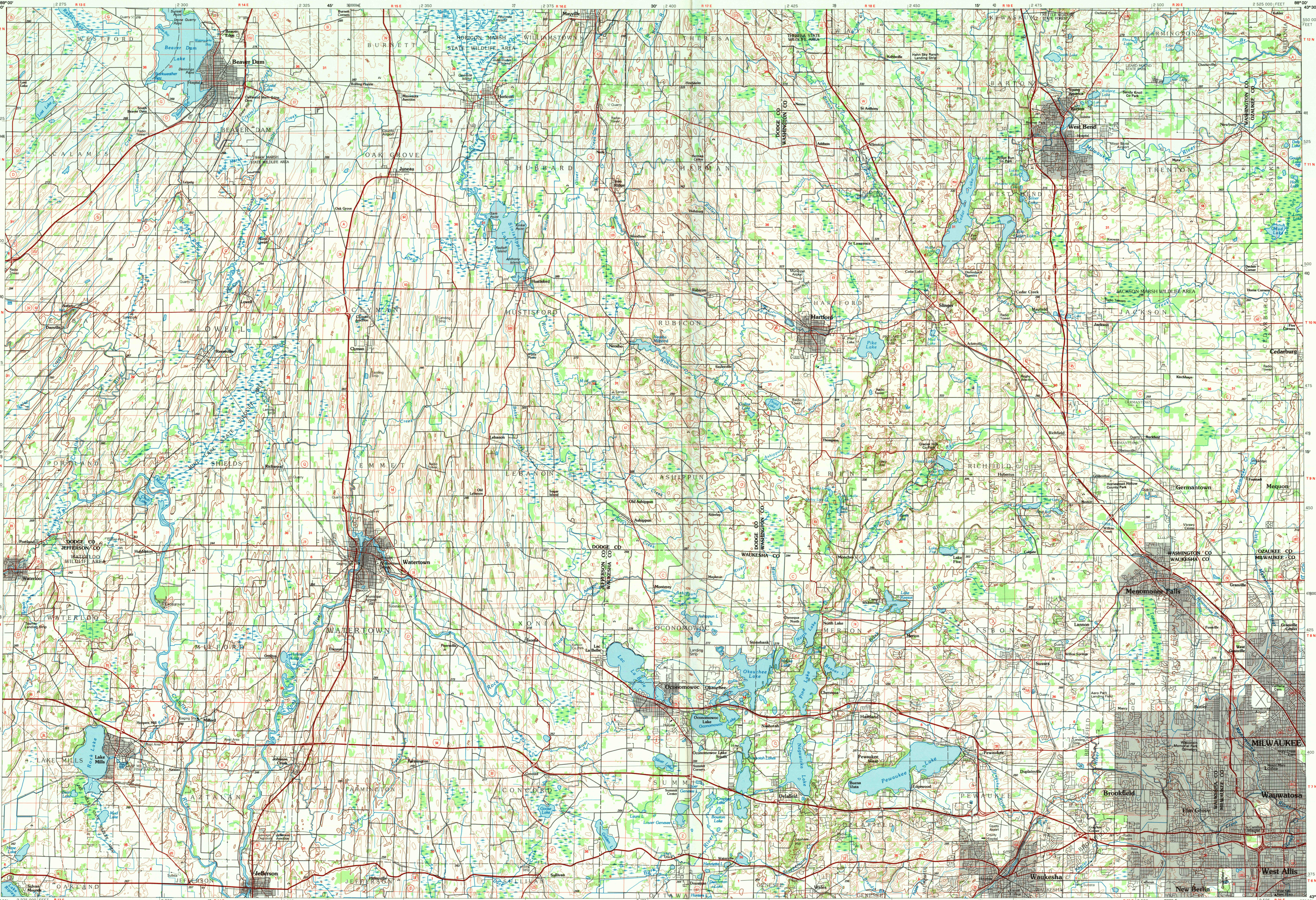


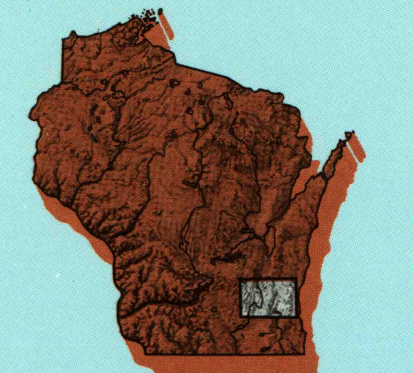
OCONOMOWOC, WISCONSIN

30 X 60 MINUTE SERIES (TOPOGRAPHIC)




Oconomowoc WISCONSIN

1:100 000-scale metric topographic map



30 X 60 MINUTE QUADRANGLE SHOWING

- Contours and elevations in meters
- Highways, roads and other manmade structures
- Water features
- Woodland areas
- Geographic names



1991

Produced by the United States Geological Survey
 Compiled from USGS 1:24 000-scale topographic maps dated 1958-1980. Planimetry revised from aerial photographs taken 1986 and other source data. Revised information not field checked. Map edited 1991.
 Projection and 10 000-meter grid, zone 16, Universal Transverse Mercator.
 25 000-foot grid ticks based on Wisconsin coordinate system, south zone
 1927 North American Datum
 To place on the predicted North American datum 1983, move the projection lines 4 meters north and 8 meters east.
 There may be private inholdings within the boundaries of the National or State reservations shown on this map.

CONTOUR INTERVAL 10 METERS
 NATIONAL GEODETIC VERTICAL DATUM OF 1929
 ELEVATIONS SHOWN TO THE NEAREST METER

THIS MAP COMPLIES WITH NATIONAL MAP ACCURACY STANDARDS

CONVERSION TABLE		DECLINATION DIAGRAM		ADJOINING MAPS		
Meters	Feet	Magnetic	True	1	2	3
1	3.2808	11° 15'	11° 00'	1	2	3
2	6.5617	11° 15'	11° 00'	4	5	6
3	9.8425	11° 15'	11° 00'	7	8	9
4	13.1234	11° 15'	11° 00'	10		
5	16.4042	11° 15'	11° 00'			
6	19.6850	11° 15'	11° 00'			
7	22.9659	11° 15'	11° 00'			
8	26.2467	11° 15'	11° 00'			
9	29.5275	11° 15'	11° 00'			
10	32.8084	11° 15'	11° 00'			

To convert meters to feet multiply by 3.2808
 To convert feet to meters multiply by 0.3048

UTM grid convergence (GM) and 1983 magnetic declination (MD) at center of map
 Diagram is approximate

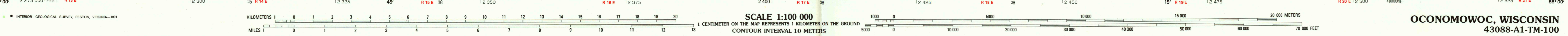
1	2	3
1	2	3
4	5	6
7	8	9
10		

1 Wisconsin Dells
 2 Fond du Lac
 3 Sheboygan
 4 Madison
 5 Milwaukee
 6 Monroe
 7 Lake Geneva
 8 Racine

FOR SALE BY U.S. GEOLOGICAL SURVEY
 DENVER, COLORADO 80225, OR RESTON, VIRGINIA 22092

Topographic Map Symbols

- Primary highway, hard surface
- Secondary highway, hard surface
- Light duty road, principal street, hard or improved surface
- Other road or street, trail
- Route marker: Interstate, U.S., State
- Railroad: standard gage; narrow gage
- Bridge: overpass; underpass
- Tunnel: road, railroad
- Built up area, locality, elevation
- Airport; landing field; landing strip
- National boundary
- State boundary
- County boundary
- National or State reservation boundary
- Land grant boundary
- U.S. public lands survey: range, township; section
- Range, township; section line; protracted
- Power transmission line; pipeline
- Dam; dam with lock
- Cemetery; building
- Well; water well; spring
- Mine shaft; adit or cave; mine, quarry; gravel pit
- Canneground; picnic area; U.S. location monument
- Railroad; off-branching
- Disturbed surface: strip mine, lava, sand
- Contours: index; intermediate; supplementary
- Bathymetric contours: index; intermediate
- Stream, lake: perennial; intermittent
- Rapids, large and small; falls, large and small
- Area to be submerged; marsh, swamp
- Land subject to controlled inundation; woodland
- Scrub; mangrove
- Order; vineyard



OCONOMOWOC, WISCONSIN
 43088-A1-TM-100
 1991

