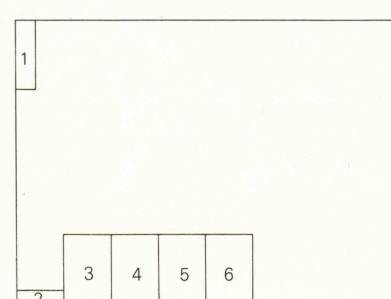


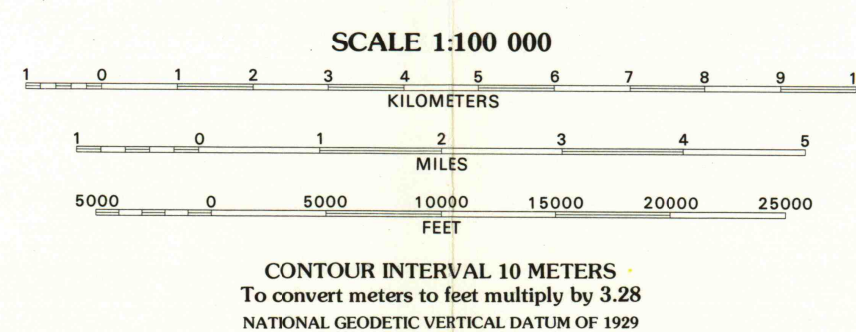
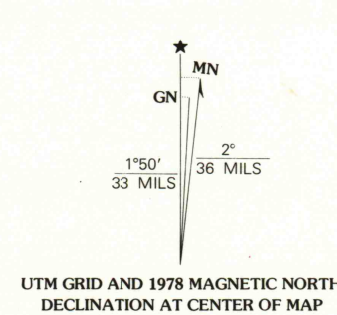


Mapped, edited, and published by the Geological Survey
Compiled from USGS 1:24 000-scale topographic maps
dated 1956-1964. Map edited 1978. See index for dates
of individual maps.
Planimetry revised from aerial photographs taken 1975-76
and other source data. Revised information not
field checked.
Projection and 10 000-meter grid, zone 15: Universal
Transverse Mercator
50 000-foot grid ticks based on Wisconsin, Minnesota,
and Michigan coordinate systems, north zones
1927 North American datum

INDEX TO 1:24 000-SCALE MAPS



- 1 Little Marais - 1956
- 2 Sand Island - 1964
- 3 Bear Island - 1963
- 4 Rocky Island - 1963
- 5 Otter Island - 1963
- 6 Outer Island - 1963



- LEGEND
- Village or locality
 - Landmark building
 - Perennial stream, lake
 - Intermittent stream, lake
 - Public park or recreation area
 - National, State forest or
game land area
 - Other public area or
military or Indian Reservation
- ROAD CLASSIFICATION
- Primary highway, hard surface
 - Secondary highway, hard surface
 - Light duty road, hard or improved surface
 - Street or other road
 - Trail
- Interstate route U.S. route State route

OUTER ISLAND, WIS.—MINN.—MICH.

SE 4 TWO HARBORS (NL 15-3) 1:250 000-SCALE MAP
N4700 — W9000/30 x 60

1978

NOV 27 1978

USGS
Historical File
Topographic Division