

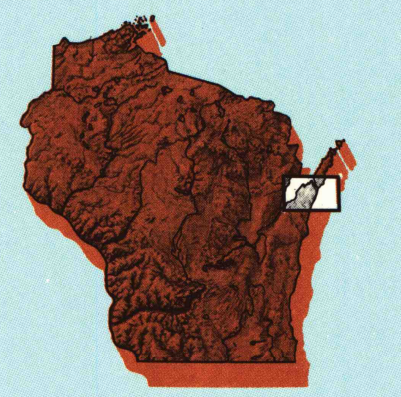
STURGEON BAY, WISCONSIN

30 X 60 MINUTE SERIES (TOPOGRAPHIC)




# Sturgeon Bay WISCONSIN

1:100 000-scale metric topographic map



30 X 60 MINUTE QUADRANGLE SHOWING

- Contours and elevations in meters
- Highways, roads and other manmade structures
- Water features
- Woodland areas
- Geographic names



1984 PHOTOINSPECTED 1986

Produced by the United States Geological Survey  
 Compiled from USGS 1:24 000-scale topographic maps dated 1974-1982. Planimetry revised from aerial photographs taken 1980 and other source data. Revised information not field checked. Map edited 1984.  
 Projection and 10 000-meter grid, zone 16. Universal Transverse Mercator  
 25 000-foot grid ticks based on Wisconsin coordinate system, central zone  
 1927 North American Datum  
 To place on the predicted North American Datum 1983, move the projection lines 4 meters north and 6 meters east.  
 There may be private inholdings within the boundaries of the National or State reservations shown on this map.

CONTOUR INTERVAL 10 METERS  
 NATIONAL GEODETIC VERTICAL DATUM OF 1929  
 ELEVATIONS SHOWN TO THE NEAREST METER  
 Map photoinspected using 1986 photographs  
 No major culture or drainage changes found

THIS MAP COMPLIES WITH NATIONAL MAP ACCURACY STANDARDS

CONVERSION TABLE		DECLINATION DIAGRAM		ADJOINING MAPS		
Meters	Feet	Magnetic Declination		1	2	3
1	3.2808	27° 15' N		4	5	6
2	6.5617	27° 15' N		7	8	
3	9.8425	27° 15' N				
4	13.1234	27° 15' N				
5	16.4042	27° 15' N				
6	19.6850	27° 15' N				
7	22.9659	27° 15' N				
8	26.2467	27° 15' N				
9	29.5275	27° 15' N				
10	32.8084	27° 15' N				

UTM grid convergence (GN) and 1984 magnetic declination (MD) at center of map. Diagram is approximate.

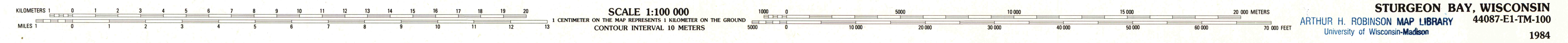
1	Waheeno
2	Mariette
3	Washington Island
4	Shawano
5	Crystal Lake
6	Appleton
7	Manitowish
8	Manitowish

FOR SALE BY U.S. GEOLOGICAL SURVEY DENVER, COLORADO 80225, OR RESTON, VIRGINIA 22092

### Topographic Map Symbols

- Primary highway, hard surface
- Secondary highway, hard surface
- Light duty road, principal street, hard or improved surface
- Other road or street, trail
- Route marker: Interstate, U.S., State
- Railroad: standard gage; narrow gage
- Bridge: overpass; underpass
- Tunnel: road, railroad
- Built up area; locality; elevation
- Airport; landing field; landing strip
- National boundary
- State boundary
- County boundary
- National or State reservation boundary
- Land grant boundary
- U.S. public lands survey: range, township, section
- Range, township; section line: retracted
- Power transmission line: pipeline
- Dam; dam with lock
- Cemetery; building
- Woodwell; water well; spring
- Mine shaft; edit or cave; mine, quarry; gravel pit
- Campground; picnic area; U.S. location monument
- Ruins; cliff dwelling
- Distorted surface: strip mine, lava, sand
- Contours: index; intermediate; supplementary
- Bathymetric contours: index; intermediate
- Stream, lake; perennial; intermittent
- Rapids, large and small; falls, large and small
- Area to be submerged; marsh, swamp
- Land subject to controlled inundation; woodland
- Scrub; mangrove
- Orchard; vineyard

A pamphlet describing topographic maps is available on request



STURGEON BAY, WISCONSIN  
 ARTHUR H. ROBINSON MAP LIBRARY 44087-E1-TM-100  
 University of Wisconsin-Madison 1984  
 PHOTOINSPECTED 1986

U.S. Regional Depository Copy DO NOT DISCARD  
 B006-98.02  
 SET  
 4-201