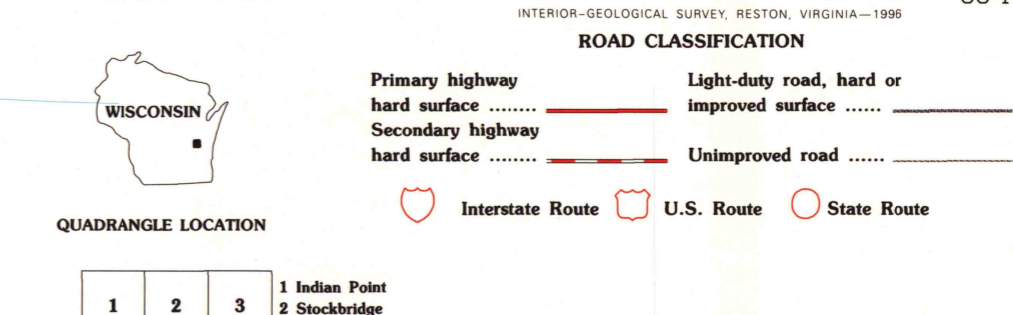
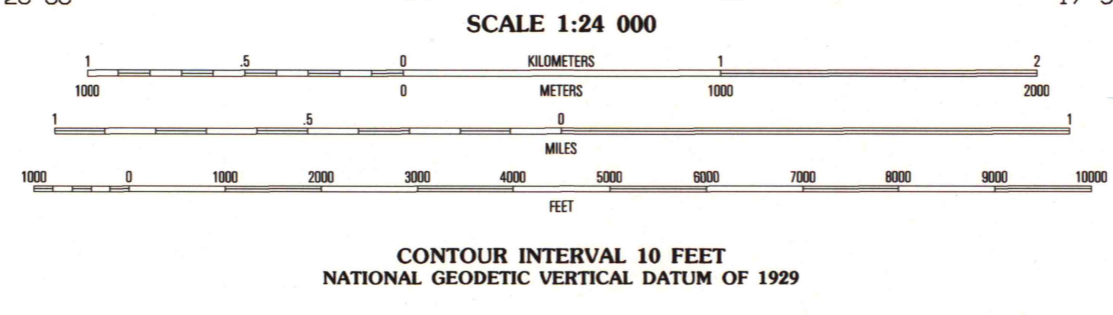
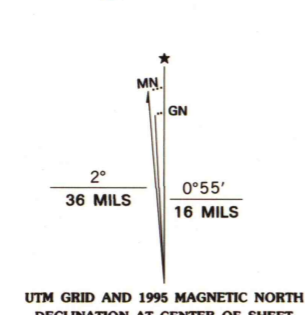


U.S. Regional  
Depository Copy  
DO NOT DISCARD

A.H. ROBINSON  
MAP LIBRARY  
OCT 9 1996  
University of Wisconsin  
Madison

Produced by the United States Geological Survey  
Compiled from imagery dated 1973. Revised from imagery dated 1992. PLS5 and survey control current as of 1974. Contours and elevations current as of 1973. Map edited 1995.  
North American Datum of 1983 (NAD 83). Projection and blue 1000-meter ticks: Universal Transverse Mercator, zone 16. 2500-meter ticks: Wisconsin Coordinate System 1983 (south zone).  
North American Datum of 1927 (NAD 27) is shown by dashed corner ticks. The values of the shift between NAD 83 and NAD 27 for 7.5-minute intersections are obtainable from National Geodetic Survey NADCON software.  
There may be private inholdings within the boundaries of the National or State reservations shown on this map.



1	2	3	1 Indian Point
4	5	6	2 Stockbridge
7	8	7	3 Chilton
		8	4 Fairway Point
			5 Marytown
			6 Fond Du Lac
			7 Saint Peter
			8 Saint Cloud

THIS MAP COMPLIES WITH NATIONAL MAP ACCURACY STANDARDS  
FOR SALE BY U.S. GEOLOGICAL SURVEY, DENVER, COLORADO 80225, OR RESTON, VIRGINIA 22092  
AND WISCONSIN GEOLOGICAL AND NATURAL HISTORY SURVEY, MADISON, WISCONSIN 53706  
A FOLDER DESCRIBING TOPOGRAPHIC MAPS AND SYMBOLS IS AVAILABLE ON REQUEST

BROTHERTOWN, WI  
43088-H3-TF-024  
1992  
DMA 3371 IV NE-SERIES V861

1995  
COPY  
1-1  
1-335

