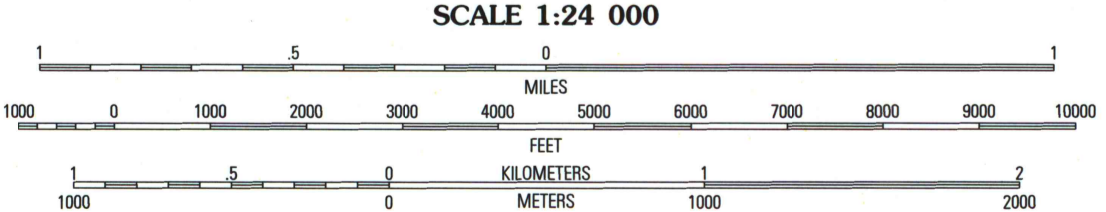
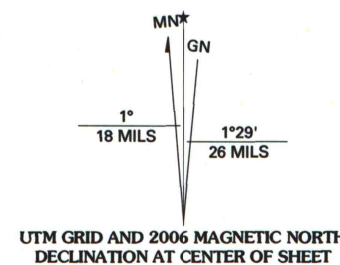
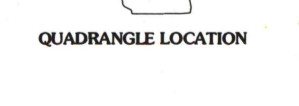


Produced by the United States Geological Survey 1971
Revision by USDA Forest Service 2005
Topography compiled 1969. Planimetry derived from imagery taken 1999 and other sources. Public Land Survey System and survey control current as of 2006. Boundaries current as of 2006.
North American Datum of 1983 (NAD 83). Projection and 1 000-meter grid: Universal Transverse Mercator, zone 15
2 500-meter ticks: Wisconsin Coordinate System (north zone)
North American Datum of 1927 (NAD 27) is shown by dashed corner ticks
The values of the shift between NAD 83 and NAD 27 for 7.5-minute intersections are obtainable from National Geodetic Survey NADCON software
Non-National Forest System lands within the National Forest
Inholdings may exist in other National or State reservations
Public lands are subject to change and leasing, and may have access restrictions; check with appropriate offices
Obtain permission before entering private lands



CONTOUR INTERVAL 10 FEET
NATIONAL GEODETIC VERTICAL DATUM OF 1929
TO CONVERT FROM FEET TO METERS, MULTIPLY BY 0.3048



QUADRANGLE LOCATION

1	2	3	1 Nemadji Lake
2	3	4	2 Clam Lake
3	4	5	3 Clam Lake NE
4	5	6	4 Moose Lake
5	6	7	5 Clam Lake SE
6	7	8	6 Barker Lake
7	8		7 Blaisdell Lake
8			8 Loreta

ADJOINING 7.5' QUADRANGLES

HIGHWAYS AND ROADS

Interstate.....	101	Primary highway.....	Red line
U.S.	101	Secondary highway.....	Black line
State.....	101	Light-duty road.....	Thin black line
County.....	101	Composition: Unspecified.....	Thin black line
National Forest, suitable for passenger cars.....	105	Paved.....	Thin black line
National Forest, suitable for high clearance vehicles.....	106	Gravel.....	Thin black line
National Forest Trail.....	304	Unimproved; 4 wheel drive.....	Thin black line
		Trail.....	Thin black line
		Gate; Barrier.....	Thin black line

ARTHUR H. ROBINSON MAP LIBRARY
University of Wisconsin-Madison

THIS MAP COMPLES WITH NATIONAL MAP ACCURACY STANDARDS
FOR SALE BY U.S. GEOLOGICAL SURVEY, P.O. BOX 25286, DENVER, COLORADO 80225
AND WISCONSIN GEOLOGICAL AND NATURAL HISTORY SURVEY, MADISON, WISCONSIN 53705
A FOLDER DESCRIBING TOPOGRAPHIC MAPS AND SYMBOLS IS AVAILABLE ON REQUEST

JUL 25 2007

2005 COPY 1-1
CLAM LAKE SW, WI
2005
46090-A8-TF-024
NGA 2876 III SW-SERIES V861

ISSN 1441-30293-1
9 781411 302938