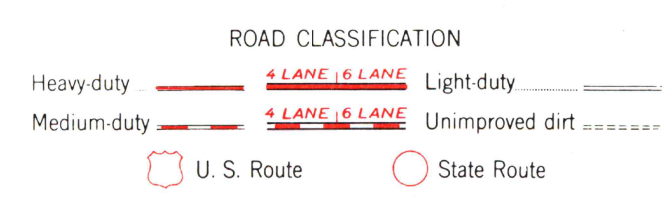
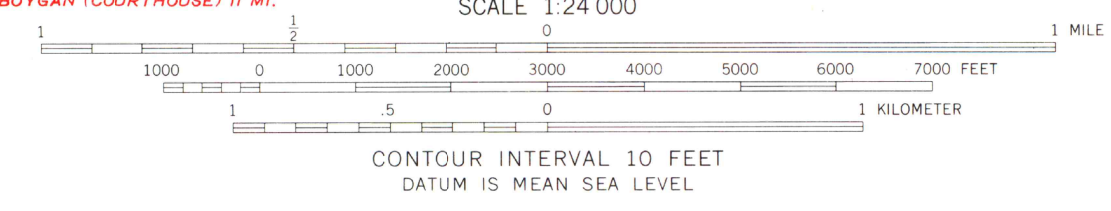
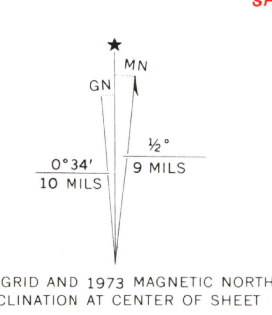


Mapped, edited, and published by the Geological Survey
Control by USGS and USC&GS
Topography from aerial photographs by Kelsh plotter
Aerial photographs taken 1951-1952. Field check 1954
Polyconic projection. 1927 North American datum
10,000-foot grid based on Wisconsin coordinate system,
south zone
1000-meter Universal Transverse Mercator grid ticks,
zone 16, shown in blue
Revisions shown in purple compiled from aerial photographs
taken 1973. This information not field checked



CLEVELAND WEST, WIS.
(FORMERLY ST. WENDEL)
NE/4 HOWARDS GROVE 15' QUADRANGLE
N4352.5-W8745.7.5

MAP AND AIR PHOTO
LIBRARY
MAR 1 8 1974
University of Wisconsin

1974
PHOTOREVISED 1973
AMS 3471 IV NE-SERIES W861

1973
copy
1-1