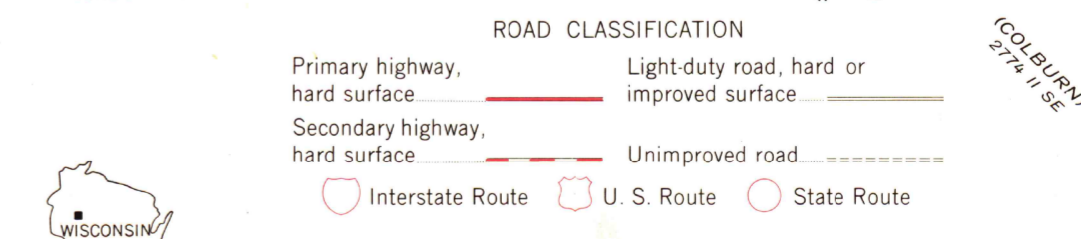
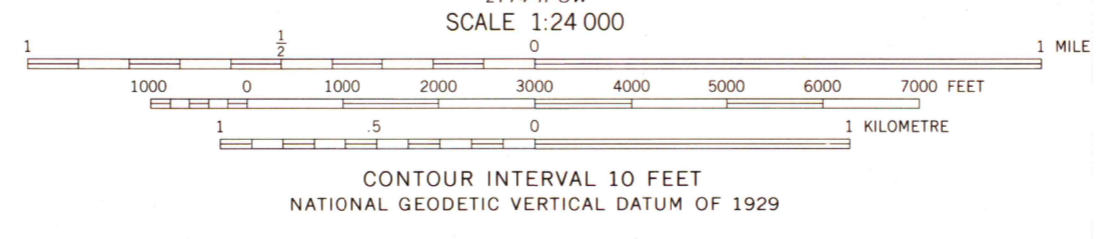
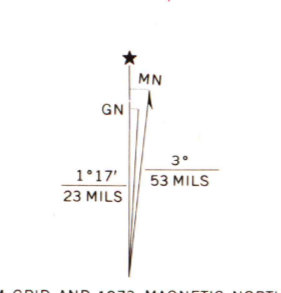


Mapped, edited, and published by the Geological Survey  
Control by USGS and NOS/NOAA  
Topography by photogrammetric methods from aerial photographs taken 1973. Field checked 1973  
Hydrography compiled from information furnished by Wisconsin Department of Natural Resources  
Projection and 10,000-foot grid ticks: Wisconsin coordinate system, central zone (Lambert conformal conic)  
1000-metre Universal Transverse Mercator grid ticks, zone 15, shown in blue. 1927 North American datum  
Fine red dashed lines indicate selected fence and field lines where generally visible on aerial photographs. This information is unchecked



THIS MAP COMPLIES WITH NATIONAL MAP ACCURACY STANDARDS  
FOR SALE BY U.S. GEOLOGICAL SURVEY, RESTON, VIRGINIA 22092  
AND BY THE WISCONSIN GEOLOGICAL AND NATURAL HISTORY SURVEY, MADISON, WISCONSIN 53706  
A FOLDER DESCRIBING TOPOGRAPHIC MAPS AND SYMBOLS IS AVAILABLE ON REQUEST

CORNELL, WIS.  
NW/4 CORNELL 15' QUADRANGLE  
N4507.5—W9107.5/7.5  
1973  
AMS 2774 II NW—SERIES V861

MAP AND AIR PHOTO  
LIBRARY  
MAY 25 1977  
University of Wisconsin  
Madison

1973  
copy  
1-1