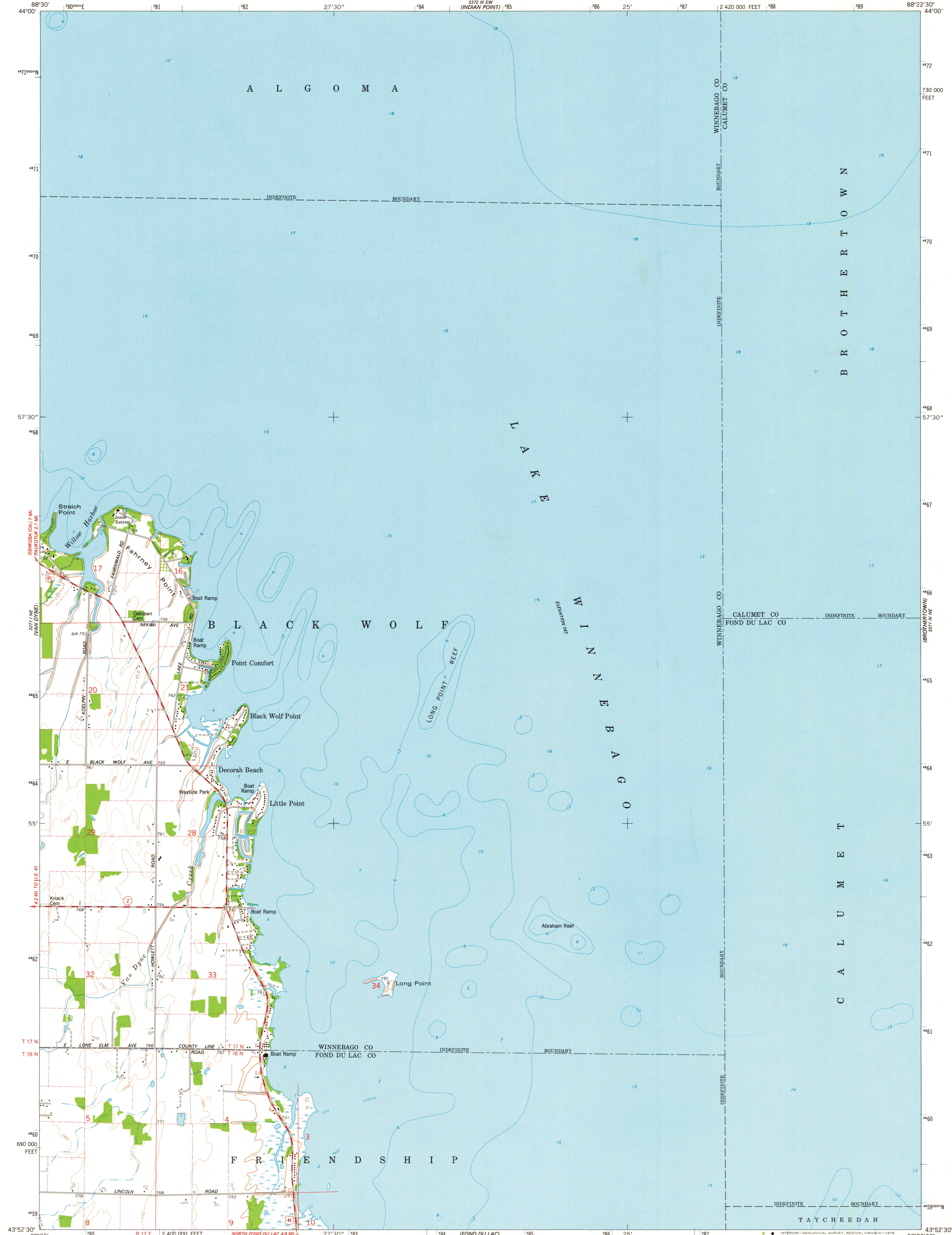
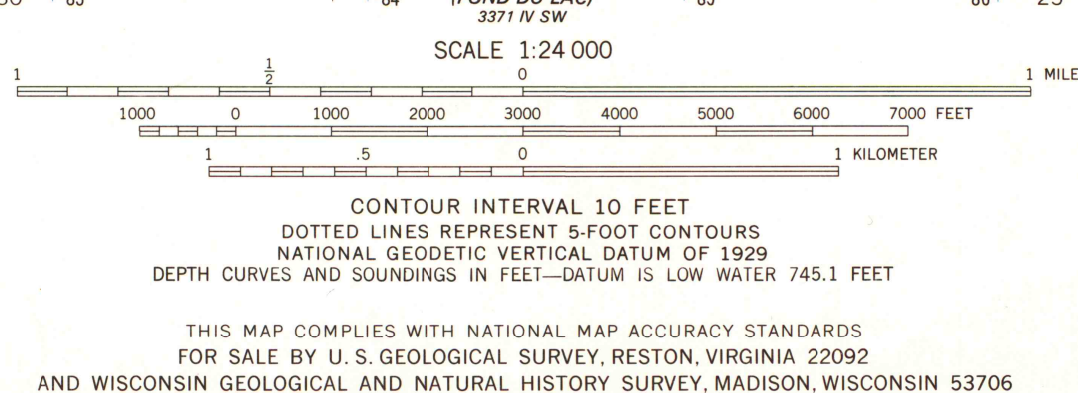
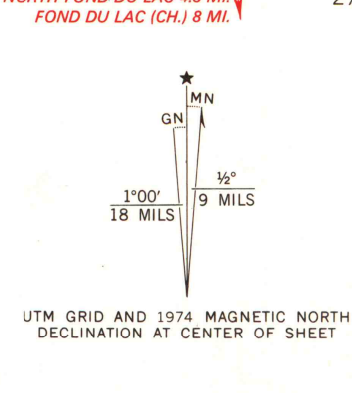


UNITED STATES
DEPARTMENT OF THE INTERIOR
GEOLOGICAL SURVEY

FAHRNEY POINT QUADRANGLE
WISCONSIN
7.5 MINUTE SERIES (TOPOGRAPHIC)
NW/4 FOND DU LAC 15' QUADRANGLE



Mapped, edited, and published by the Geological Survey
Control by USGS and NOS/NOAA
Topography by photogrammetric methods from aerial
photographs taken 1973. Field checked 1974
Selected hydrographic data compiled from U. S. Lake Survey Chart 720
(1973). This information is not intended for navigational purposes
Projection and 10,000-foot grid ticks: Wisconsin coordinate
system, south zone (Lambert conformal conic)
1000-meter Universal Transverse Mercator grid ticks,
zone 16, shown in blue. 1927 North American datum
Fine red dashed lines indicate selected fence and field lines where
generally visible on aerial photographs. This information is unchecked



ROAD CLASSIFICATION
Primary highway, hard surface
Secondary highway, hard surface
Unimproved road
Light-duty road, hard or improved surface
Interstate Route
U. S. Route
State Route

FAHRNEY POINT, WIS.
NW/4 FOND DU LAC 15' QUADRANGLE
N4352.5-W8822.5/7.5

1974
AMS 3371 IV NW-SERIES V861

MAP AND AIR PHOTO
LIBRARY
JAN 9 - 1979
University of Wisconsin
Madison

1974
copy
1-1