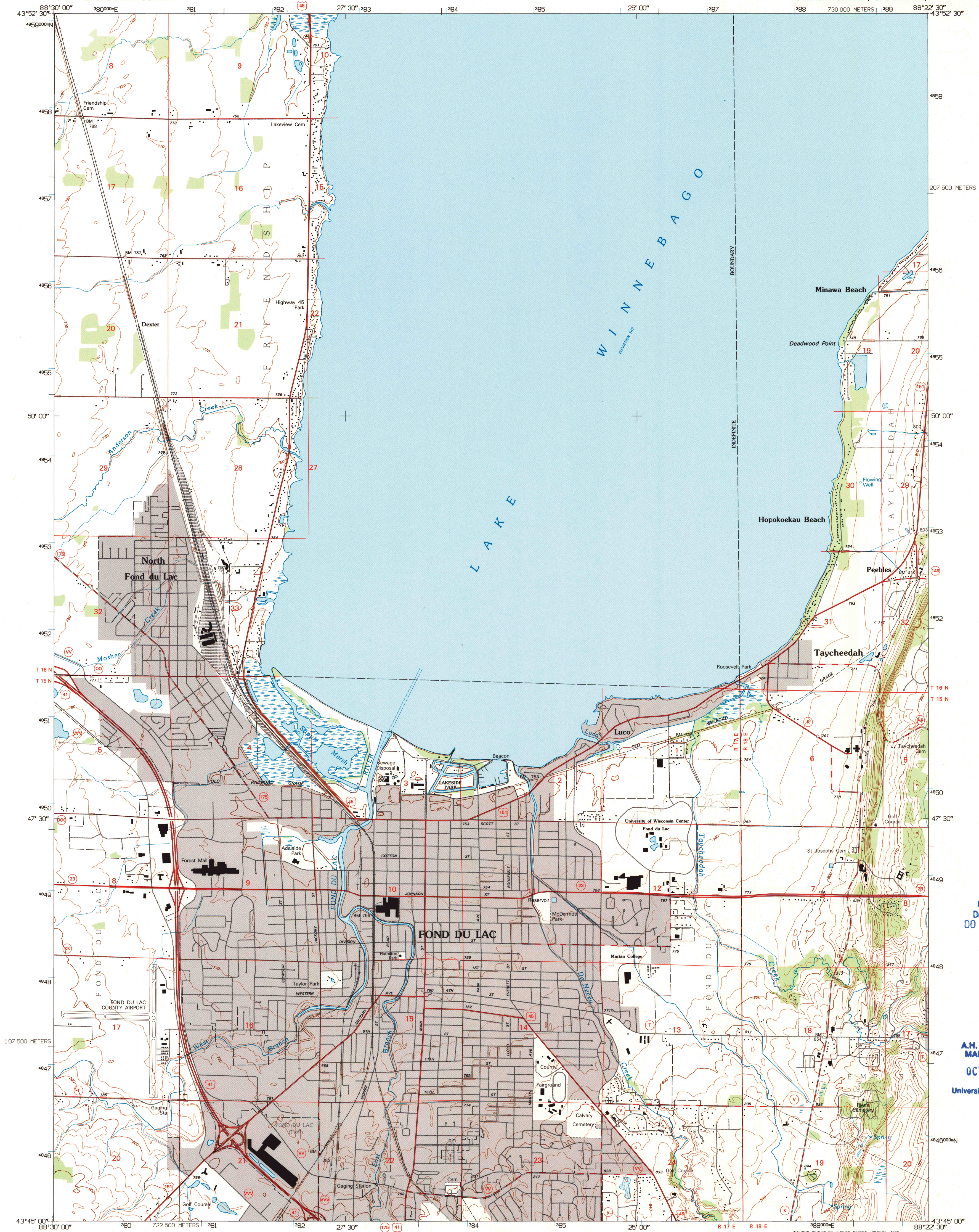
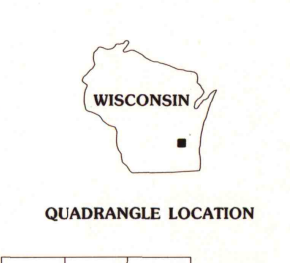
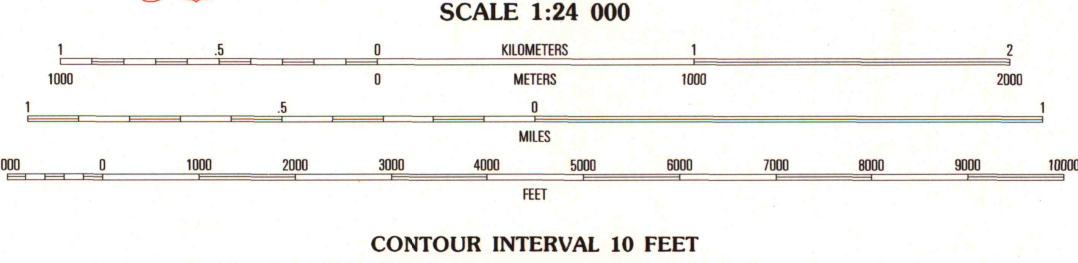
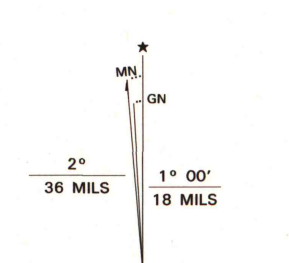


UNITED STATES
DEPARTMENT OF THE INTERIOR
GEOLOGICAL SURVEY

FOND DU LAC QUADRANGLE
WISCONSIN-FOND DU LAC CO.
7.5-MINUTE SERIES (TOPOGRAPHIC)



Produced by the United States Geological Survey
Compiled from imagery dated 1951 and 1952. Revised from imagery dated 1992. PLUS survey control, contours, and elevations current as of 1995. Map edited 1995
North American Datum of 1983 (NAD 83). Projection and blue 1000-meter ticks Universal Transverse Mercator, zone 16
2500-meter ticks Wisconsin Coordinate System of 1983 (south zone)
North American Datum of 1927 (NAD 27) is shown by dashed corner ticks. The values of the shift between NAD 83 and NAD 27 for 7.5-minute intersections are obtainable from National Geodetic Survey NADCON software



ROAD CLASSIFICATION	
Primary highway hard surface	Light-duty road, hard or improved surface
Secondary highway hard surface	Unimproved road
Interstate Route U.S. Route State Route	

1	2	3
4	5	6
7	8	9

- 1 Van Dyne
- 2 Fahney Point
- 3 Southwestern
- 4 Eldorado
- 5 Saint Peter
- 6 Oakfield
- 7 Byron
- 8 Eden

THIS MAP COMPLIES WITH NATIONAL MAP ACCURACY STANDARDS
FOR SALE BY U.S. GEOLOGICAL SURVEY, DENVER, COLORADO 80225, OR RESTON, VIRGINIA 22092
AND WISCONSIN GEOLOGICAL AND NATURAL HISTORY SURVEY, MADISON, WISCONSIN 53706
A FOLDER DESCRIBING TOPOGRAPHIC MAPS AND SYMBOLS IS AVAILABLE ON REQUEST

FOND DU LAC, WI
43088-G4-TF-024
1992

DMA 3371 IV SW-SERIES V861

U.S. Regional
Depository Copy
DO NOT DISCARD

A.H. ROBINSON
MAP LIBRARY
OCT 9 1996
University of Wisconsin
Madison

1995
COPY
1-1

ISBN 0-607-64772-7
9 780607 647727