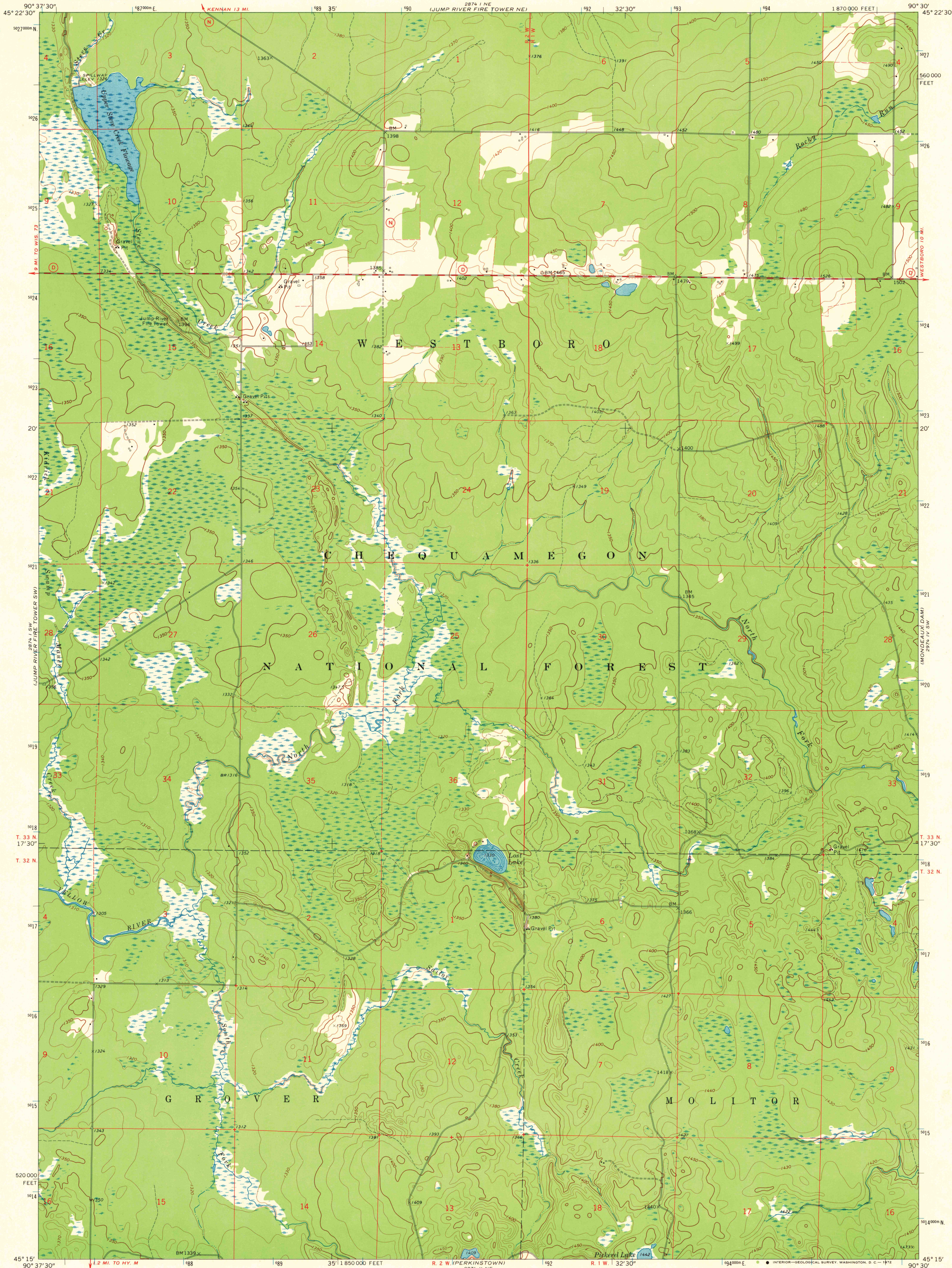
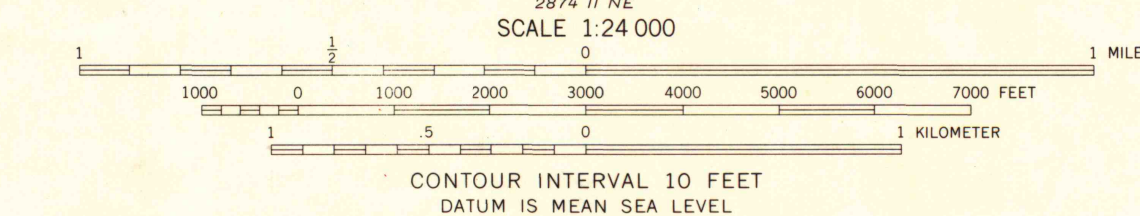
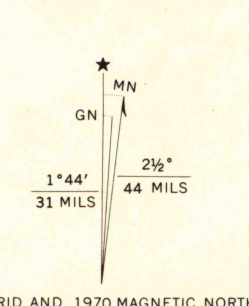


UNITED STATES  
DEPARTMENT OF THE INTERIOR  
GEOLOGICAL SURVEY

JUMP RIVER FIRE TOWER QUADRANGLE  
WISCONSIN—TAYLOR CO.  
7.5 MINUTE SERIES (TOPOGRAPHIC)  
SE 1/4 JUMP RIVER FIRE TOWER 15' QUADRANGLE



Mapped, edited, and published by the Geological Survey  
Control by USGS and USC&GS  
Topography by photogrammetric methods from aerial  
photographs taken 1965. Field checked 1970  
Depth curves compiled from charts furnished by  
Wisconsin Department of Natural Resources  
Polyconic projection. 1927 North American datum  
10,000-foot grid based on Wisconsin coordinate system, central zone  
1000-meter Universal Transverse Mercator grid ticks,  
zone 15, shown in blue  
Fine red dashed lines indicate selected fence and field lines where  
generally visible on aerial photographs. This information is unchecked



ROAD CLASSIFICATION  
Secondary highway, all weather, Light-duty road, all weather,  
hard surface improved surface  
Unimproved road, fair or dry  
weather  
State Route

JUMP RIVER FIRE TOWER, WIS.  
SE 1/4 JUMP RIVER FIRE TOWER 15' QUADRANGLE  
N4515—W9030/7.5

1970

AMS 2874 1 SE—SERIES W861

MAP AND AIR PHOTO  
LIBRARY

MAR 27 1973

University of Wisconsin

1970  
Copy  
1-1