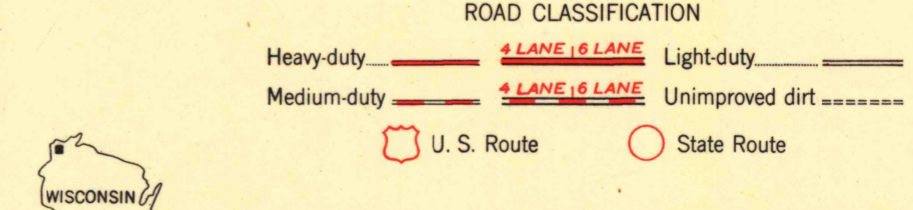
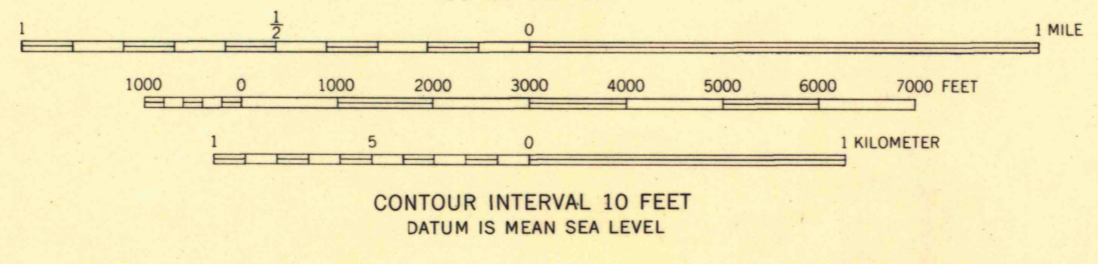
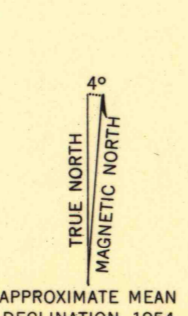


Mapped, edited, and published by the Geological Survey
Control by USGS and USC&GS
Topography from aerial photographs by Kelsch plotter
Aerial photographs taken 1952-1953. Field check 1954
Polyconic projection, 1927 North American datum
10,000-foot grid based on Wisconsin coordinate system,
north zone



LAKE NEBAGAMON, WIS.
SW/4 BRULE 15' QUADRANGLE
N4630—W9137.5/7.5

THIS MAP COMPLIES WITH NATIONAL MAP ACCURACY STANDARDS
FOR SALE BY U. S. GEOLOGICAL SURVEY, WASHINGTON 25, D. C.
AND BY THE WISCONSIN GEOLOGICAL AND NATURAL HISTORY SURVEY, MADISON 6, WISCONSIN
A FOLDER DESCRIBING TOPOGRAPHIC MAPS AND SYMBOLS IS AVAILABLE ON REQUEST

UNIVERSITY OF WISCONSIN 1954
Department of Geography

FOR LIBRARY USE
ONLY

1954
Copy
1-1