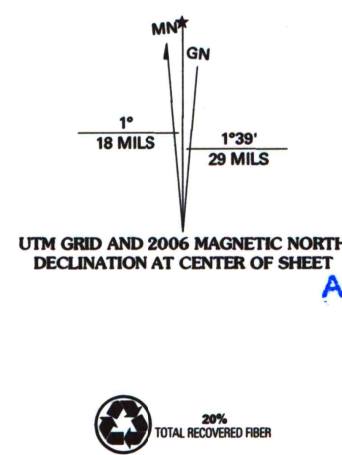
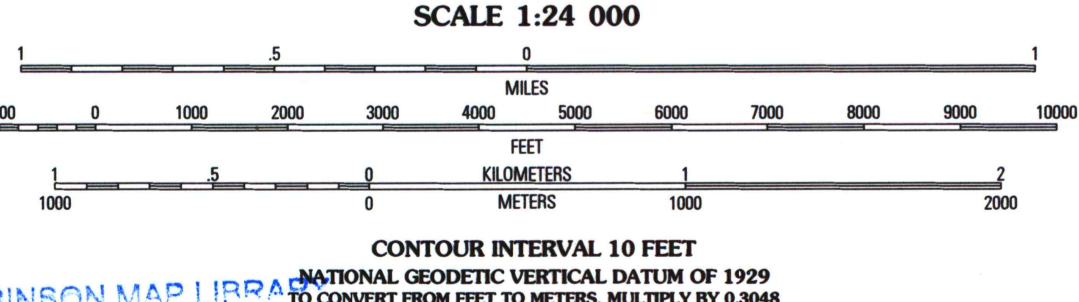


Produced by the United States Geological Survey 1981  
Revision by USDA Forest Service 2005  
Topography compiled 1965. Planimetry derived from imagery taken 1999 and other sources. Public Land Survey System and survey control current as of 2006. Boundaries current as of 2006  
North American Datum of 1983 (NAD 83). Projection and 1 000-meter grid: Universal Transverse Mercator, zone 15  
2 500-meter ticks: Wisconsin Coordinate System (central zone)  
North American Datum of 1927 (NAD 27) is shown by dashed corner ticks  
The values of the shift between NAD 83 and NAD 27 for 7.5-minute intersections are obtainable from National Geodetic Survey NADCON software  
Non-National Forest System lands within the National Forest  
Inholdings may exist in other National or State reservations  
This map is not a legal document. Public lands are subject to change and leasing, and may have access restrictions; check with appropriate offices  
Obtain permission before entering private lands



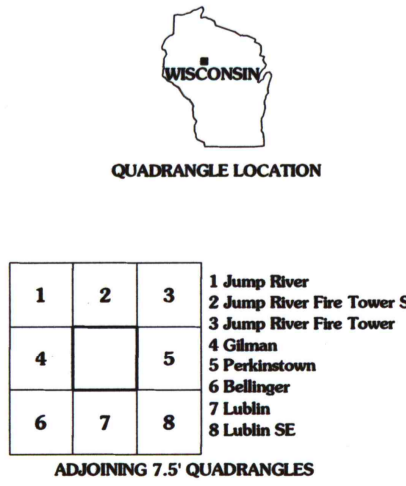
ARTHUR H. ROBINSON MAP LIBRARY  
University of Wisconsin-Madison

JUL 25 2007



CONTOUR INTERVAL 10 FEET  
NATIONAL GEODETIC VERTICAL DATUM OF 1929  
TO CONVERT FROM FEET TO METERS, MULTIPLY BY 0.3048

THIS MAP COMPLIES WITH NATIONAL MAP ACCURACY STANDARDS  
FOR SALE BY U.S. GEOLOGICAL SURVEY, P.O. BOX 25286, DENVER, COLORADO 80225  
AND WISCONSIN GEOLOGICAL AND NATURAL HISTORY SURVEY, MADISON, WISCONSIN 53705  
A FOLDER DESCRIBING TOPOGRAPHIC MAPS AND SYMBOLS IS AVAILABLE ON REQUEST



**HIGHWAYS AND ROADS**

Interstate	(Red shield with white border)	Primary highway	(Red line)
U.S.	(Blue shield with white border)	Secondary highway	(Red dashed line)
State	(Yellow shield with black border)	Light-duty road	(Red dashed line with cross-ticks)
County	(Black shield with white border)	Composition: Unspecified	(Black line)
National Forest, suitable for passenger cars	(Green shield with white border)	Paved	(Black line with cross-ticks)
National Forest, suitable for high clearance vehicles	(Green shield with white border)	Gravel	(Black line with cross-ticks)
National Forest Trail	(Green shield with white border)	Dirt	(Black line with cross-ticks)
		Unimproved; 4 wheel drive	(Black line with cross-ticks)
		Trail	(Black line with cross-ticks)

2005 Copy

LUBLIN NW, WI  
2005  
45090-B6-TF-024  
NGA 2874 II NW-SERIES V861

ISBN 1-411-30268-0  
9 78 1411 302680