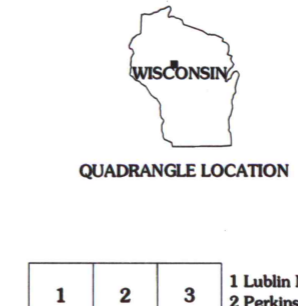
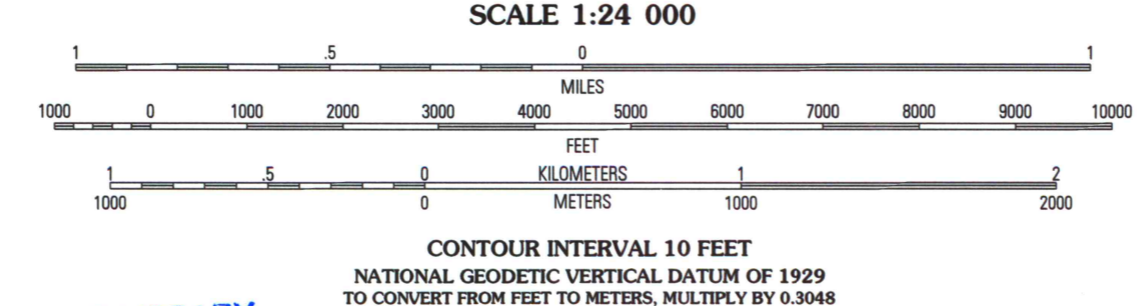
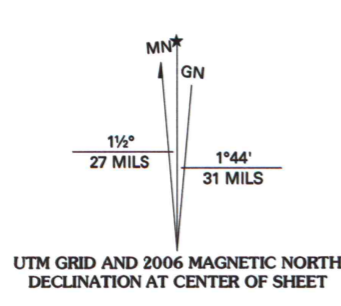


Produced by the United States Geological Survey 1969
Revision by USDA Forest Service 2005
Topography compiled 1965. Planimetry derived from imagery taken 1999 and other sources. Public Land Survey System and survey control current as of 2006. Boundaries current as of 2006.
North American Datum of 1983 (NAD 83). Projection and 1 000-meter grid: Universal Transverse Mercator, zone 15
2 500-meter ticks: Wisconsin Coordinate System (central zone)
North American Datum of 1927 (NAD 27) is shown by dashed corner ticks
The values of the shift between NAD 83 and NAD 27 for 7.5-minute intersections are obtainable from National Geodetic Survey NADCON software
Non-National Forest System lands within the National Forest
Inholdings may exist in other National or State reservations
This map is not a legal document. Public lands are subject to change and leasing, and may have access restrictions; check with appropriate offices
Obtain permission before entering private lands



HIGHWAYS AND ROADS

Interstate	(Red shield)	Primary highway	(Red line)
U.S.	(Blue shield)	Secondary highway	(Orange line)
State	(Yellow shield)	Light-duty road	(Black line)
County	(Green shield)	Composition: Unspecified	(Dashed line)
National Forest, suitable for passenger cars	(Blue shield)	Paved	(Solid black line)
National Forest, suitable for high clearance vehicles	(Red shield)	Dirt	(Dashed black line)
National Forest Trail	(Blue shield)	Unimproved; 4 wheel drive	(Dashed black line)
		Trail	(Dotted black line)
		Oster Barrier	(Red line)

ADJOINING 7.5 QUADRANGLES

1	2	3	1 Lublin NW
4	5	6	2 Parkstown
7	8	9	3 Modified NW
			4 Lublin SE
			5 Modified SW
			6 Lombard
			7 Owen
			8 Curtiss

ARTHUR H. ROBINSON MAP LIBRARY
University of Wisconsin-Madison
THIS MAP COMPLIES WITH NATIONAL MAP ACCURACY STANDARDS
FOR SALE BY U.S. GEOLOGICAL SURVEY, P.O. BOX 25286, DENVER, COLORADO 80225
JUL 25 2007 AND WISCONSIN GEOLOGICAL AND NATURAL HISTORY SURVEY, MADISON, WISCONSIN 53705
A FOLDER DESCRIBING TOPOGRAPHIC MAPS AND SYMBOLS IS AVAILABLE ON REQUEST

LUBLIN SE, WI 2005
4590-A5-TF-024
NGA 2874 II SE-SERIES V861

