
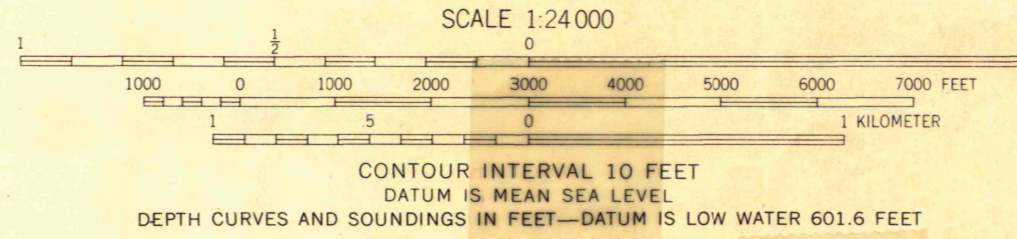
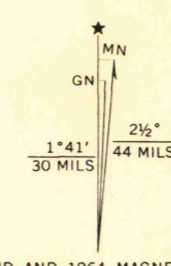


2877 1 NW
(OAK ISLAND)

2877 1 NE
(STOCKTON ISLAND)



Mapped, edited, and published by the Geological Survey in cooperation with State of Wisconsin agencies
Control by USGS and USC&GS
Topography by photogrammetric methods from aerial photographs taken 1963. Field checked 1964
Selected hydrographic data compiled from U.S. Lake Survey Chart 961 (1961)
This information is not intended for navigational purposes
Polyconic projection, 1927 North American datum
10,000-foot grid based on Wisconsin coordinate system, north zone
1000-meter Universal Transverse Mercator grid ticks, zone 15, shown in blue
Fine red dashed lines indicate selected fence and field lines where generally visible on aerial photographs. This information is unchecked



MAP AND AIR PHOTO LIBRARY
University of Wisconsin



THIS MAP COMPLIES WITH NATIONAL MAP ACCURACY STANDARDS
FOR SALE BY U. S. GEOLOGICAL SURVEY, WASHINGTON, D. C. 20242
AND BY THE WISCONSIN GEOLOGICAL AND NATURAL HISTORY SURVEY, MADISON, WISCONSIN
A FOLDER DESCRIBING TOPOGRAPHIC MAPS AND SYMBOLS IS AVAILABLE ON REQUEST

MADLINE ISLAND, WIS.
SW/4 MADLINE ISLAND 15' QUADRANGLE
N4645—W9037.5/7.5

1964
AMS 2877 1 SW—SERIES V861

1964
Copy
1-1
X