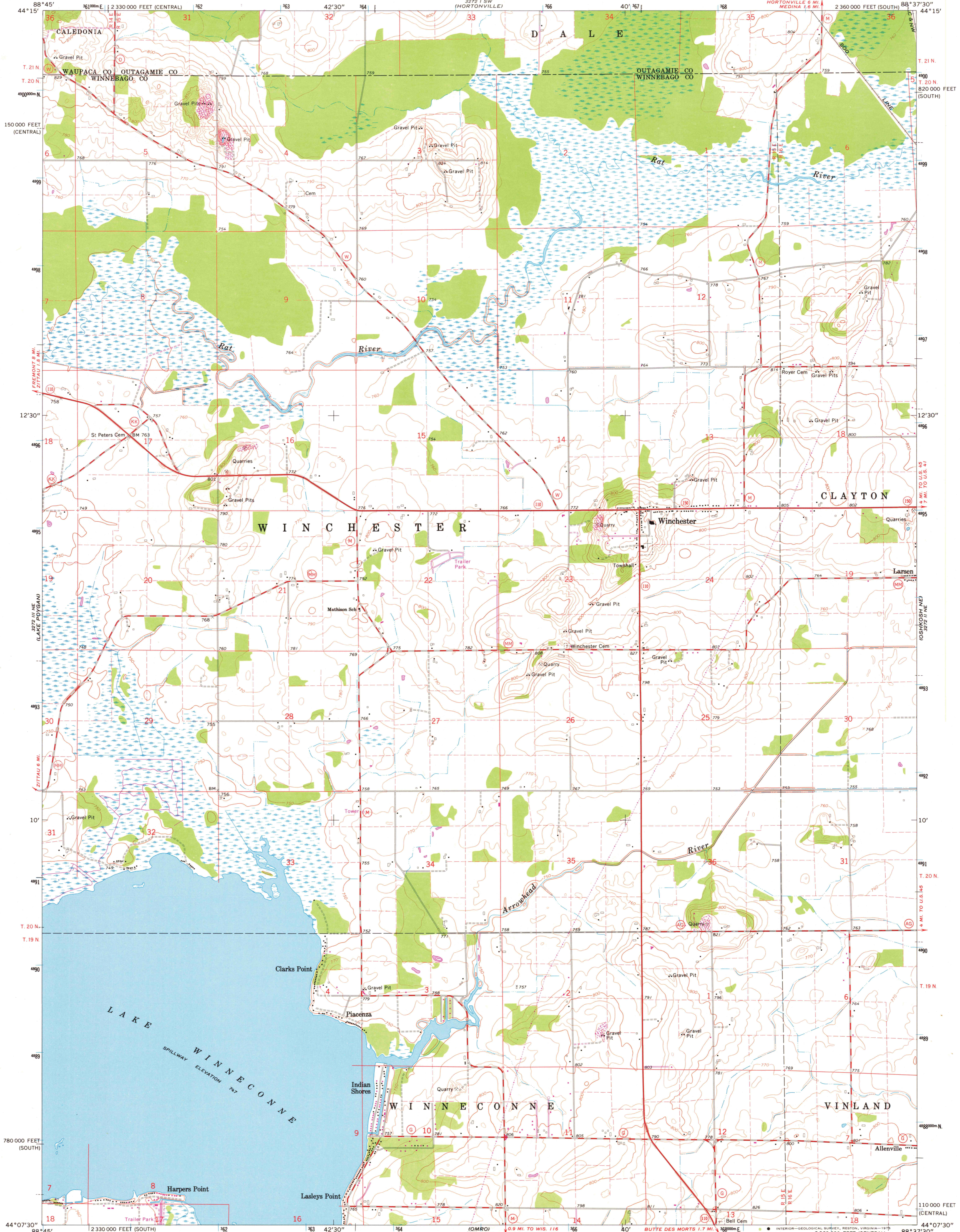
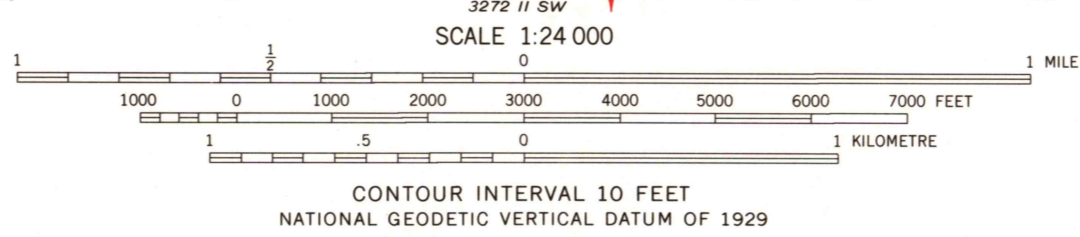
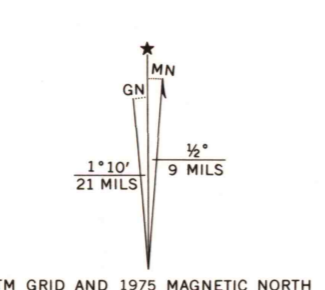


UNITED STATES
DEPARTMENT OF THE INTERIOR
GEOLOGICAL SURVEY

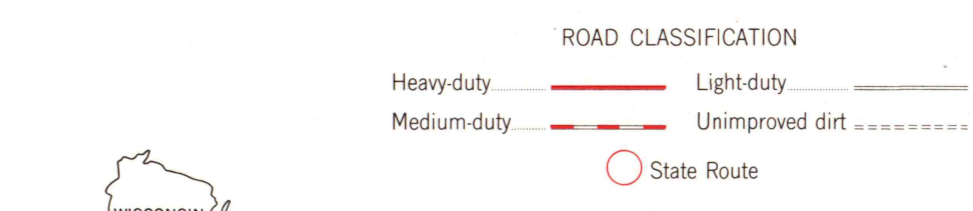
OSHKOSH NW QUADRANGLE
WISCONSIN
7.5 MINUTE SERIES (TOPOGRAPHIC)
NW/4 OSHKOSH 15' QUADRANGLE



Mapped, edited, and published by the Geological Survey in cooperation with the Wisconsin Highway Commission and Wisconsin Geological and Natural History Survey. Control by USGS and USC&GS. Topography by photogrammetric methods from aerial photographs taken 1960. Field checked 1961. Polyconic projection. 1927 North American datum. 10,000-foot grids based on Wisconsin coordinate system, south and central zones. 1000-metre Universal Transverse Mercator grid ticks, zone 16, shown in blue. Fine red dashed lines indicate selected fence and field lines where generally visible on aerial photographs. This information is unchecked. Revisions shown in purple compiled from aerial photographs taken 1975. This information not field checked.



THIS MAP COMPLIES WITH NATIONAL MAP ACCURACY STANDARDS FOR SALE BY U. S. GEOLOGICAL SURVEY, RESTON, VIRGINIA 22092 AND BY THE WISCONSIN GEOLOGICAL AND NATURAL HISTORY SURVEY, MADISON, WISCONSIN 53706 A FOLDER DESCRIBING TOPOGRAPHIC MAPS AND SYMBOLS IS AVAILABLE ON REQUEST



OSHKOSH NW, WIS.
NW/4 OSHKOSH 15' QUADRANGLE
N4407.5—W8837.5/7.5
1961
PHOTOREVISED 1975
AMS 3272 II NW—SERIES V861

NOV 1 0 1976

USGS
Historical File
Topographic Division