
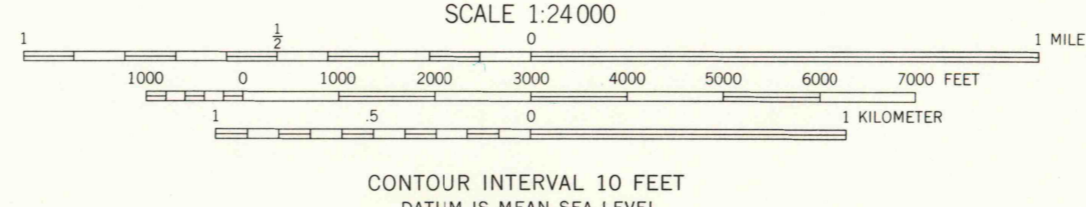
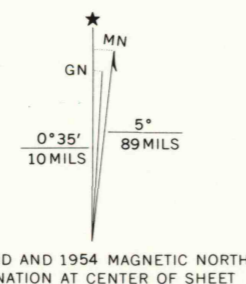


Mapped, edited, and published by the Geological Survey

Control by USGS and USC&GS
Topography from aerial photographs by Kesh plotter
Aerial photographs taken 1952-1953. Field check 1954
Polyconic projection. 1927 North American datum
10,000-foot grid based on Wisconsin coordinate system,
north zone
1000-meter Universal Transverse Mercator grid ticks,
zone 15, shown in blue



USGS
HISTORICAL FILE
TOPOGRAPHIC DIVISION

PATZAU, WIS.
NW/4 PATZAU 15' QUADRANGLE
N4622.5-W9207.5/7.5
1954
AMS 2576 1 NW-SERIES V861

FEB 05 1974

1525