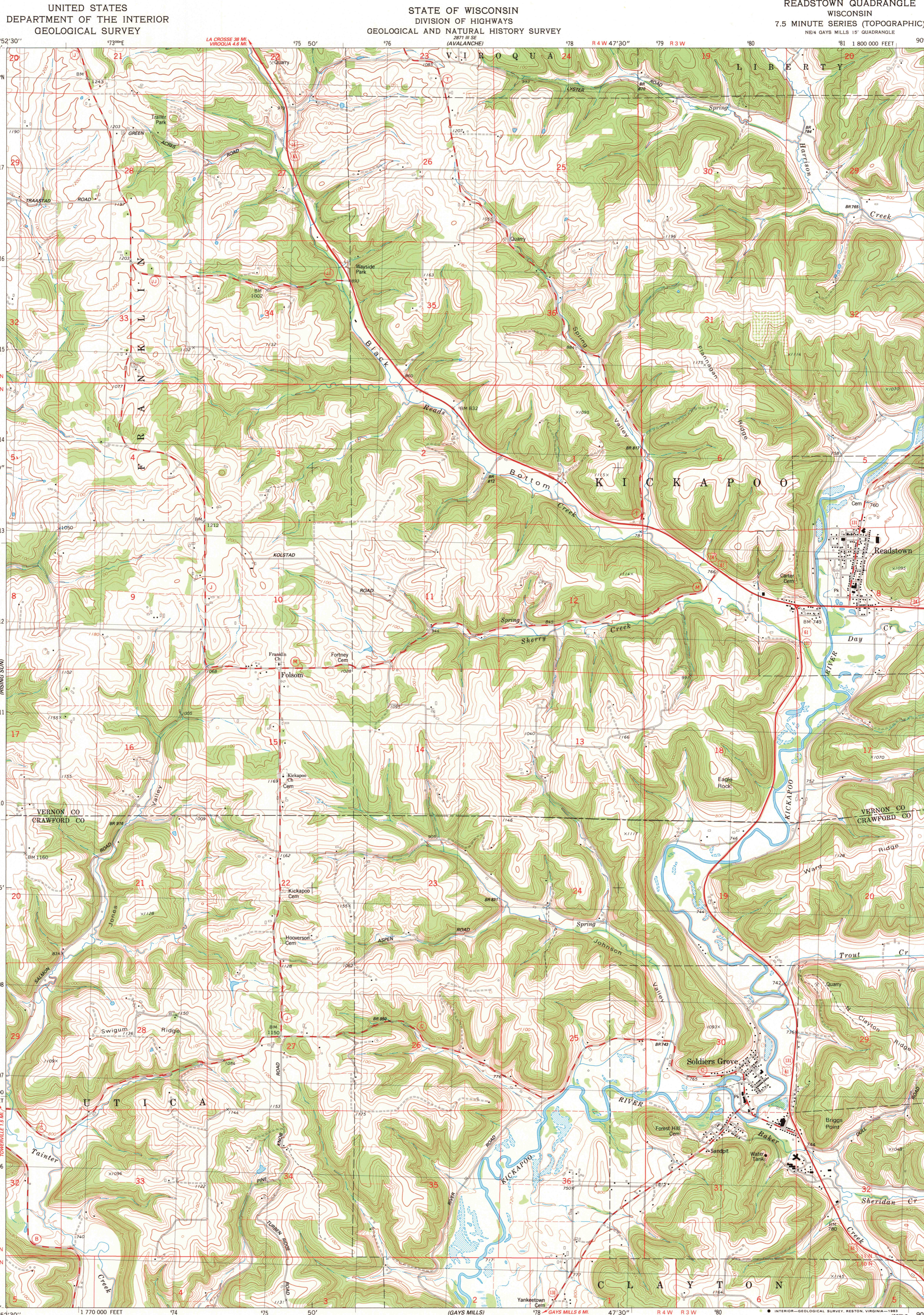
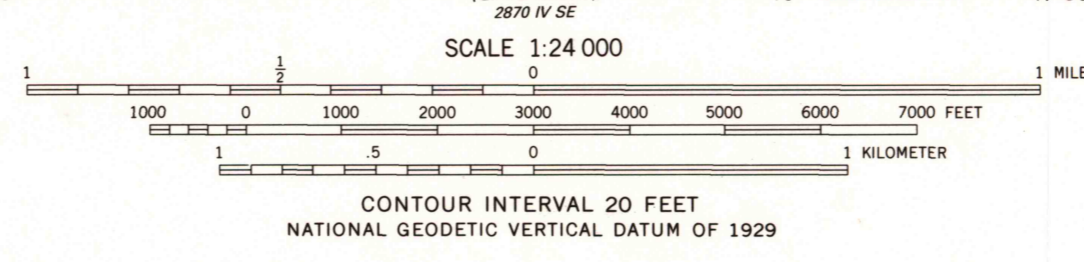
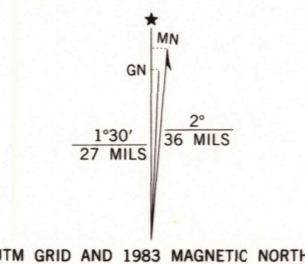


90°52'30" W
43°30' N
18° N
17° N
16° N
15° N
14° N
13° N
12° N
11° N
10° N
9° N
8° N
7° N
6° N
510 000 FEET
T 11 N
T 10 N
43°22'30" W
90°52'30" W



90°45' W
43°30' N
18° N
17° N
16° N
15° N
14° N
13° N
12° N
11° N
10° N
9° N
8° N
7° N
6° N
510 000 FEET
T 12 N
T 11 N
T 10 N
43°22'30" W
90°45' W

Mapped, edited, and published by the Geological Survey in cooperation with the Wisconsin Division of Highways and Wisconsin Geological and Natural History Survey
Control by USGS and NOS/NOAA
Topography by photogrammetric methods from aerial photographs taken 1965. Revised from aerial photographs taken 1981. Field checked 1982. Map edited 1983
Projection and 10,000-foot grid ticks: Wisconsin coordinate system, south zone (Lambert conformal conic)
1000-meter Universal Transverse Mercator grid, zone 15 1927 North American Datum
To place on the predicted North American Datum 1983, move the projection lines 5 meters north and 12 meters east as shown by dashed corner ticks
Fine red dashed lines indicate selected fence and field lines where generally visible on aerial photographs. This information is unchecked



ROAD CLASSIFICATION	
Primary highway, hard surface	Light-duty road, hard or improved surface
Secondary highway, hard surface	Unimproved road
Interstate Route	U. S. Route
	State Route

THIS MAP COMPLIES WITH NATIONAL MAP ACCURACY STANDARDS FOR SALE BY U. S. GEOLOGICAL SURVEY, RESTON, VIRGINIA 22092 AND WISCONSIN GEOLOGICAL AND NATURAL HISTORY SURVEY, MADISON, WISCONSIN 53706 A FOLDER DESCRIBING TOPOGRAPHIC MAPS AND SYMBOLS IS AVAILABLE ON REQUEST

READSTOWN, WIS.
NE 4 GAYS MILLS 15' QUADRANGLE
N4322.5-W9045/7.5
1983
DMA 2870 IV NE-SERIES Y861

APR 25 1984

RETURN TO:
USGS AND HISTORICAL MAP ARCHIVES