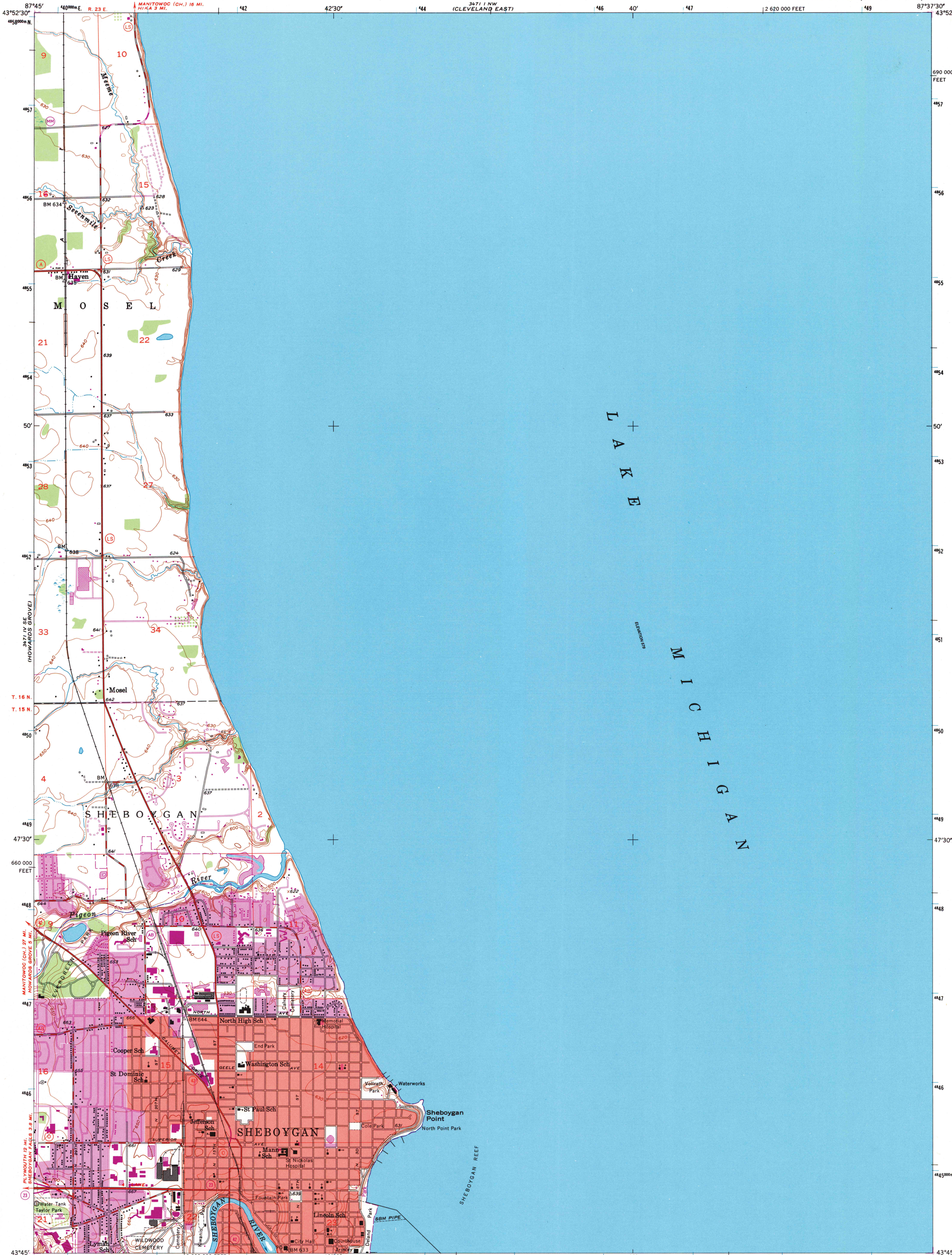


UNITED STATES
DEPARTMENT OF THE INTERIOR
GEOLOGICAL SURVEY

SHEBOYGAN NORTH QUADRANGLE
WISCONSIN-SHEBOYGAN CO.
7.5 MINUTE SERIES (TOPOGRAPHIC)



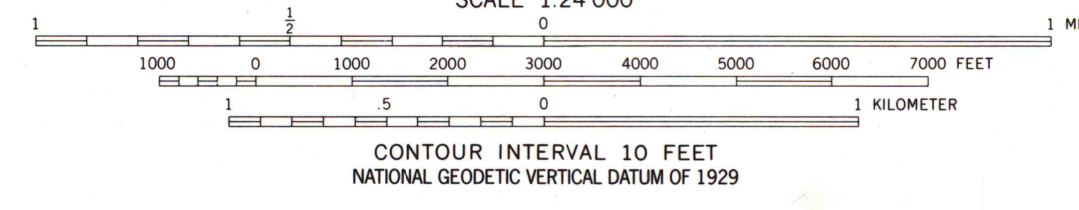
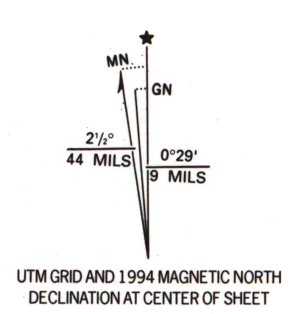
U.S. Regional
Depository Copy
DO NOT DISCARD

A.H. ROBINSON
MAP LIBRARY
AUG 28 1995
University of Wisconsin
Madison

U.S. Regional
Depository Copy
DO NOT DISCARD

1994
copy
1-1

Produced by the United States Geological Survey
Control by USGS and NOS/NOAA
Topography by photogrammetric methods from aerial photographs
taken 1951-52. Field checked 1954
North American Datum of 1927 (NAD 27). Projection and
10 000-foot ticks: Wisconsin coordinate system, south zone
(Lambert conformal conic)
Blue 1000-meter Universal Transverse Mercator ticks, zone 16
North American Datum of 1983 (NAD 83) is shown by dashed
corner ticks. The values of the shift between NAD 27 and NAD 83
for 7.5-minute intersections are obtainable from National Geodetic
Survey NADCON software
Red tint indicates areas in which only landmark buildings are shown



ROAD CLASSIFICATION
Primary highway, hard surface ————
Secondary highway, hard surface ————
Unimproved road ————
Interstate Route ————
U. S. Route ————
State Route ————

Revisions shown in purple compiled in cooperation with
State of Wisconsin agencies from aerial photographs
taken 1992 and other sources. This information not
field checked. Map edited 1994
Information shown in purple may not meet USGS content
standards and may conflict with previously mapped contours
Purple tint indicates extension of urban areas

SHEBOYGAN NORTH, WIS.
43087-06-TF-024
1954
REVISED 1994
DMA 3471 1 SW - SERIES V861

THIS MAP COMPLIES WITH NATIONAL MAP ACCURACY STANDARDS
FOR SALE BY U.S. GEOLOGICAL SURVEY, DENVER, COLORADO 80225, OR RESTON, VIRGINIA 22092
AND WISCONSIN GEOLOGICAL AND NATURAL HISTORY SURVEY, MADISON, WISCONSIN 53706
A FOLDER DESCRIBING TOPOGRAPHIC MAPS AND SYMBOLS IS AVAILABLE ON REQUEST