

THUNDER MOUNTAIN QUADRANGLE
WISCONSIN
7.5 MINUTE SERIES (TOPOGRAPHIC)
SE/4 THUNDER MOUNTAIN 15' QUADRANGLE



NOV 21 1975

University of Wisconsin

Fine red dashed lines indicate selected fence and field lines w
generally visible on aerial photographs
This information is unchecked

3974 ME
SCALE 1:24 000

The graphic scale bar consists of two horizontal lines. The top line is marked in feet, with major ticks every 1000 feet from 0 to 7000. The bottom line is marked in kilometers, with major ticks at 0, 1, and 2. The text '1 KILOMETER' is placed below the bottom line. The scale is labeled 'SCALE 1:24 000' at the top.




1 M
0 1000 0 1000 2000 3000 4000 5000 6000 7000 FEET
0 1 5 0 1 KILOMETER

CONTOUR INTERVAL 20 FEET
NATIONAL GEODETIC VERTICAL DATUM OF 1929

THIS MAP COMPLIES WITH NATIONAL MAP ACCURACY STANDARDS
FOR SALE BY U. S. GEOLOGICAL SURVEY, RESTON, VIRGINIA 22092
AND BY THE WISCONSIN GEOLOGICAL AND NATURAL HISTORY SURVEY, MADISON, WISCONSIN 53706
A FOLDER DESCRIBING TOPOGRAPHIC MAPS AND SYMBOLS IS AVAILABLE ON REQUEST

ROAD CLASSIFICATION

Primary highway, hard surface		Light-duty road, hard or improved surface	
Secondary highway, hard surface		Unimproved road	

 Interstate Route  U. S. Route  State Route

THUNDER MOUNTAIN, WIS.
SE/4 THUNDER MOUNTAIN 15' QUADRANGLE
N4515—W8815/7.5

1972

AMS 3374 IV SE—SERIES V861

1972
COPY
✓ 1-1