
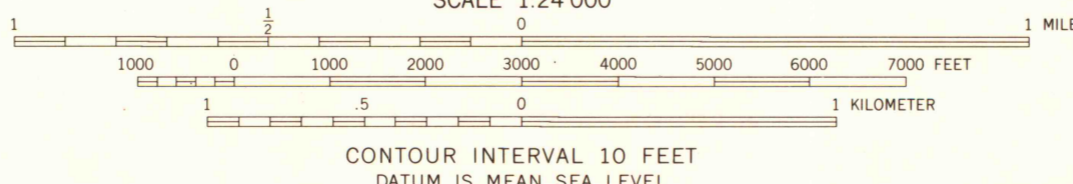
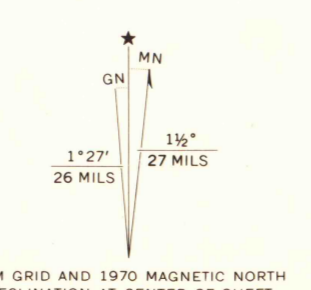


UNITED STATES  
DEPARTMENT OF THE INTERIOR  
GEOLOGICAL SURVEY

TIGERTON QUADRANGLE  
WISCONSIN  
7.5 MINUTE SERIES (TOPOGRAPHIC)  
NE 4 TIGERTON 15' QUADRANGLE



Mapped, edited, and published by the Geological Survey  
Control by USGS and USC&GS  
Topography by photogrammetric methods from aerial  
photographs taken 1968. Field checked 1970  
Polyconic projection. 1927 North American datum  
10,000-foot grid based on Wisconsin coordinate system, central zone  
1000-meter Universal Transverse Mercator grid ticks,  
zone 16, shown in blue  
Fine red dashed lines indicate selected fence and field lines where  
generally visible on aerial photographs  
This information is unchecked



**ROAD CLASSIFICATION**  
 Primary highway, hard surface ————  
 Light-duty road, hard or improved surface ————  
 Secondary highway, hard surface ————  
 Unimproved road ————  
 Interstate Route (red circle with 'I')  
 U. S. Route (red circle with 'U.S.')  
 State Route (red circle with 'S')

THIS MAP COMPLIES WITH NATIONAL MAP ACCURACY STANDARDS  
FOR SALE BY U. S. GEOLOGICAL SURVEY, WASHINGTON, D. C. 20242  
AND BY THE WISCONSIN GEOLOGICAL AND NATURAL HISTORY SURVEY, MADISON, WISCONSIN 53706  
A FOLDER DESCRIBING TOPOGRAPHIC MAPS AND SYMBOLS IS AVAILABLE ON REQUEST

TIGERTON, WIS.  
NE 4 TIGERTON 15' QUADRANGLE  
N 4437.5—W 8900/7.5  
1970  
AMS 3173 II NE—SERIES V 861

1970  
Copy  
1-1

MAP AND AIR PHOTO  
LIBRARY

JUL 3 1973

University of Wisconsin