


2173 II NW  
(WITTENBERG)

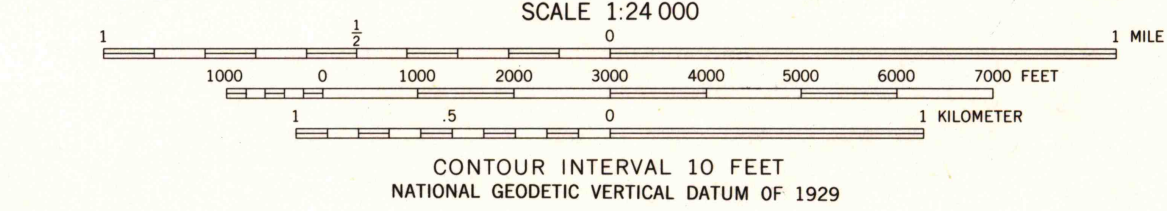
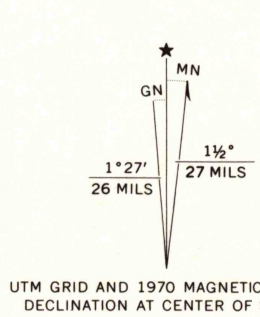
UNITED STATES  
DEPARTMENT OF THE INTERIOR  
GEOLOGICAL SURVEY

TIGERTON QUADRANGLE  
WISCONSIN  
7.5 MINUTE SERIES (TOPOGRAPHIC)  
NE/4 TIGERTON 15' QUADRANGLE

2173 II SW  
(BOWLER)




Maped, edited, and published by the Geological Survey  
Control by USGS and USC&GS  
Topography by photogrammetric methods from aerial  
photographs taken 1968. Field checked 1970  
Polyconic projection. 1927 North American datum  
10,000-foot grid based on Wisconsin coordinate system, central zone  
1000-meter Universal Transverse Mercator grid ticks,  
zone 16, shown in blue  
Fine red dashed lines indicate selected fence and field lines where  
generally visible on aerial photographs  
This information is uncheckd  
To place on the predicted North American Datum 1983  
move the projection lines 5 meters north and  
9 meters east as shown by dashed corner ticks  
Map photoinspected 1981  
No major culture or drainage changes observed



ROAD CLASSIFICATION  
Primary highway, hard surface  
Secondary highway, hard surface  
Light-duty road, hard or improved surface  
Unimproved road  
Interstate Route  
U. S. Route  
State Route

TIGERTON, WIS.  
NE/4 TIGERTON 15' QUADRANGLE  
44089-F1-TF-024

1970  
PHOTOINSPECTED 1981  
DMA 3173 II NE-SERIES V861



1 2 OCT 1990