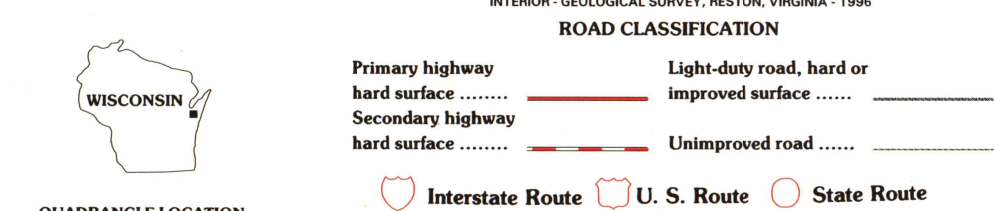
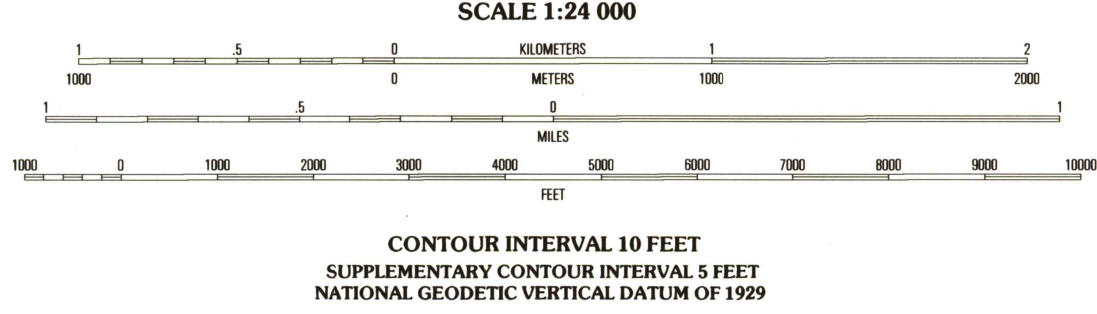
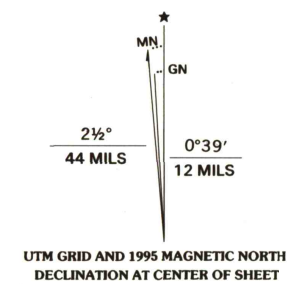


Produced by the United States Geological Survey
Compiled from imagery dated 1976. Revised from imagery
dated 1992. PLS, survey control, contours, and elevations
current as of 1976. Map edited 1995
North American Datum of 1983 (NAD 83). Projection and
blue 1000-meter ticks: Universal Transverse Mercator, zone 16
2500-meter ticks: Wisconsin Coordinate System of 1983 (south zone)
North American Datum of 1927 (NAD 27) is shown by dashed
corner ticks. The values of the shift between NAD 83 and NAD 27
for 7.5-minute intersections are obtainable from National Geodetic
Survey NADCON software
There may be private inholdings within the boundaries of
the National or State reservations shown on this map



QUADRANGLE LOCATION

1	2	3
4	5	6
7	8	9

1 Brillion
2 Reedsville
3 Whitewater
4 Potter
5 Clark Mills
6 Kial
7 School Hill
8 Cleveland West

VALDERS, WI
44087-A8-TF-024
1992

DMA 3472 III SW-SERIES V861

APR 17 1996
FILE COPY

