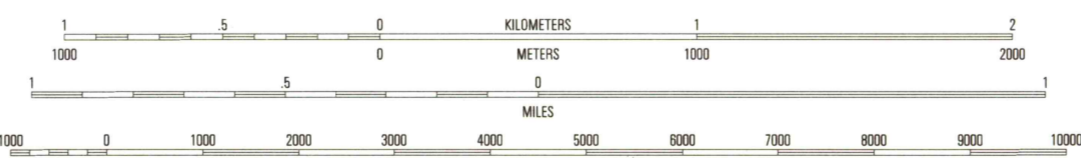
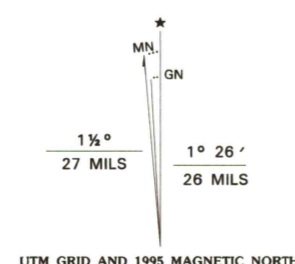


Produced by the United States Geological Survey
Compiled by photogrammetric methods from imagery dated 1969
Field checked 1969. Revised in cooperation with State
of Wisconsin agencies from imagery dated 1992. PLSS and
survey control current as of 1969. Map edited 1995
Contours not revised.

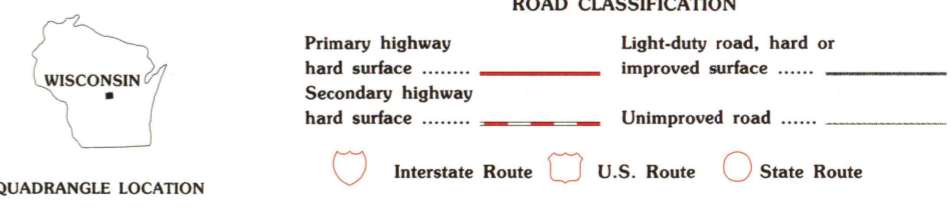
Hydrography compiled from information furnished by
Wisconsin Department of Natural Resources

North American Datum of 1983 (NAD 83). Projection and
blue 1000-meter ticks: Universal Transverse Mercator, zone 16
2 500-meter ticks: Wisconsin Coordinate System of 1983 (central zone)

North American Datum of 1927 (NAD 27) is shown by dashed
corner ticks. The values of the shift between NAD 83 and NAD 27
for 7.5-minute intersections are obtainable from National Geodetic
Survey NADCON software



CONTOUR INTERVAL 10 FEET
NATIONAL GEODETIC VERTICAL DATUM OF 1929



QUADRANGLE LOCATION

1	2	3
4	5	6
7	8	9

- 1 Scandinavia
- 2 Ogdensburg
- 3 Manawa
- 4 King
- 5 Weyauwega
- 6 Wild Rose
- 7 Sausville
- 8 Poy Sippi

THIS MAP COMPLIES WITH NATIONAL MAP ACCURACY STANDARDS
FOR SALE BY U.S. GEOLOGICAL SURVEY, DENVER, COLORADO 80225, OR RESTON, VIRGINIA 22092
AND WISCONSIN GEOLOGICAL AND NATURAL HISTORY SURVEY, MADISON, WISCONSIN 53706
A FOLDER DESCRIBING TOPOGRAPHIC MAPS AND SYMBOLS IS AVAILABLE ON REQUEST

WAUPACA, WI
44089-C1-1F-024
1992

USGS AND HISTORICAL
MAP ARCHIVES
DEC 11 1995
REC'D FILE COPY



DMA 3172 I SE-SERIES V861