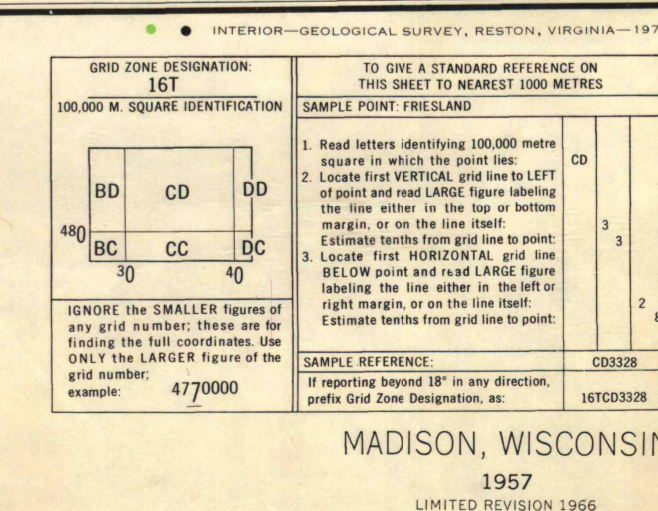
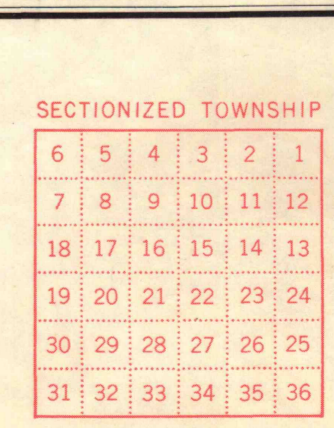
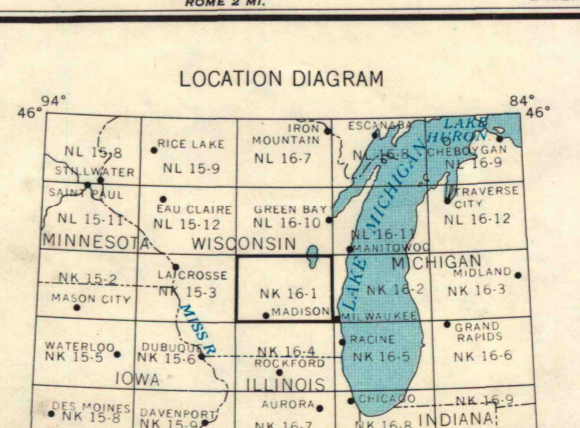
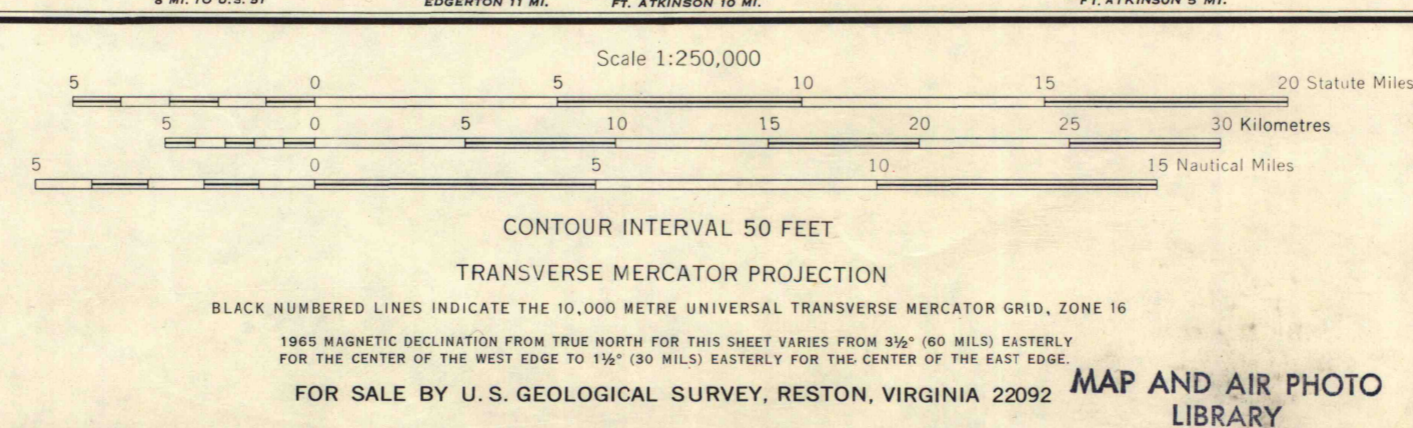
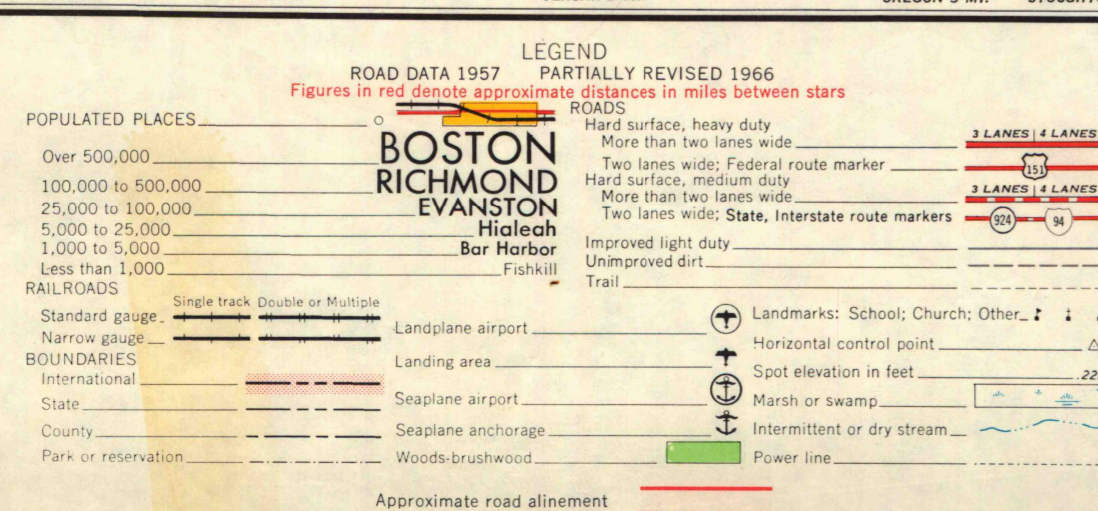


V501, EDITION 3

Prepared by the Army Map Service (KCTV), Corps of Engineers, U.S. Army, Washington, D.C. Compiled in 1957 by photogrammetric methods and from United States quadrangles, 1:48,000 and 1:62,500, 1954-55. Control by USGS and USC&GS. Map field checked 1957. Limited revision by U.S. Geological Survey 1966.

100,000-foot grid based on Wisconsin coordinate system, south zone



STOCK NO. V501XK161***03

3700
s250
.056
COPY