

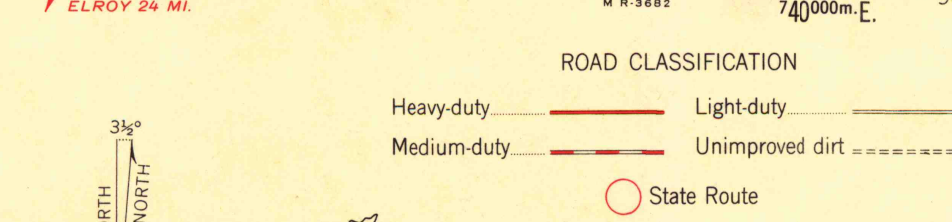
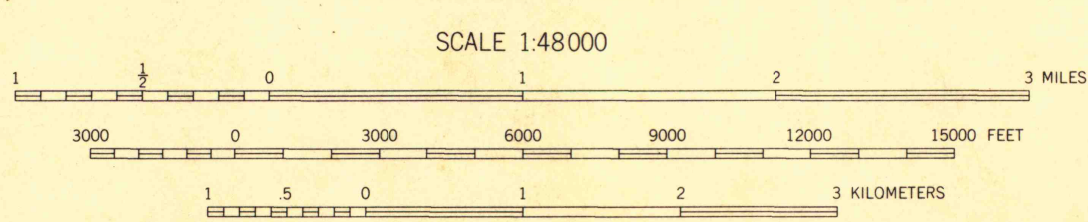
Compiled by the Geological Survey in cooperation with State of Wisconsin agencies from aerial photographs taken 1957

Field examination 1958

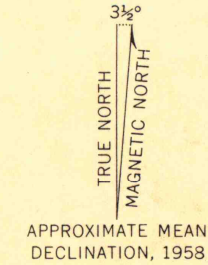
Control by USGS and USC&GS

Polyconic projection. 1927 North American datum
10,000-foot grid based on Wisconsin coordinate system, south zone
1000-meter Universal Transverse Mercator grid ticks, zone 15, shown in blue

County line	Horizontal control point	BM x1005
Civil township line	Vertical control point	Woodland
Township line	Swamp	Perennial stream
Section line	Perennial stream	Intermittent stream
Section corner: Found; Indicated	Perennial stream	
Trail	Intermittent stream	



THIS MAP COMPLIES WITH NATIONAL MAP ACCURACY STANDARDS
FOR SALE BY U. S. GEOLOGICAL SURVEY, WASHINGTON 25, D. C.
AND BY THE WISCONSIN GEOLOGICAL AND NATURAL HISTORY SURVEY, MADISON 6, WISCONSIN
A FOLDER DESCRIBING TOPOGRAPHIC MAPS AND SYMBOLS IS AVAILABLE ON REQUEST



NECEDAH, WIS.
N4400-W9000/15
1958
FOR LIBRARY USE ONLY

1958
Copy
1-1