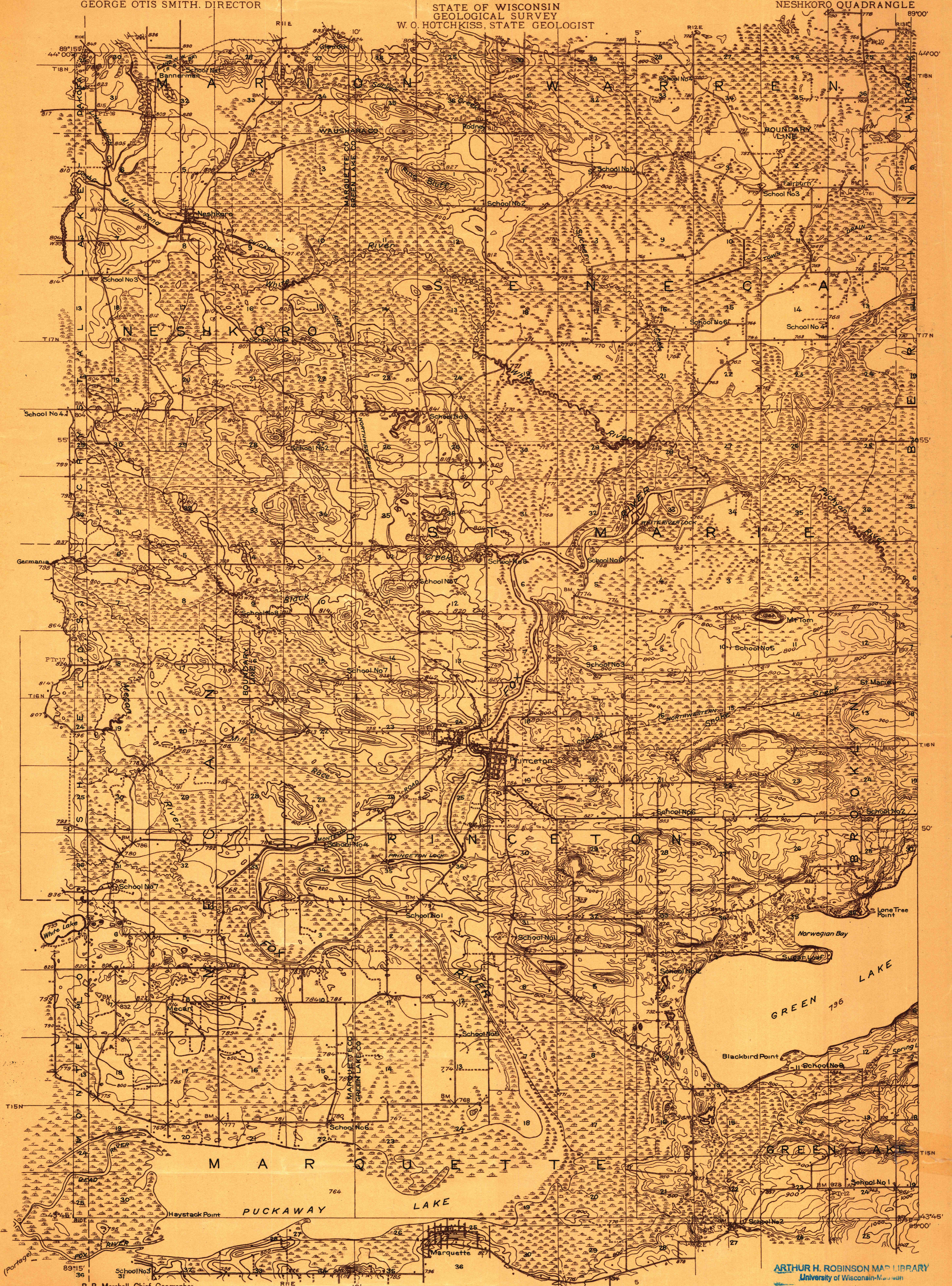

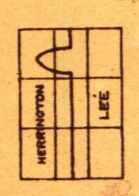


Advance sheet.
Subject to correction.



R. B. Marshall, Chief Geographer
W. H. Herron, Geographer in charge
Topography by L. L. Lee and R. M. Herrington
Control by Corps of Engineers U. S. Army
E. L. McNair and J. M. Perkins
Surveyed in 1915

SURVEYED IN COOPERATION WITH THE STATE OF WISCONSIN



Contour interval 20 feet.
Datum is mean sea level.

ARTHUR H. ROBINSON MAP LIBRARY
University of Wisconsin-Madison

32°
TRUE NORTH
MAGNETIC NORTH
APPROXIMATE MEAN
DECLINATION 1915

1915
COPY
1-3