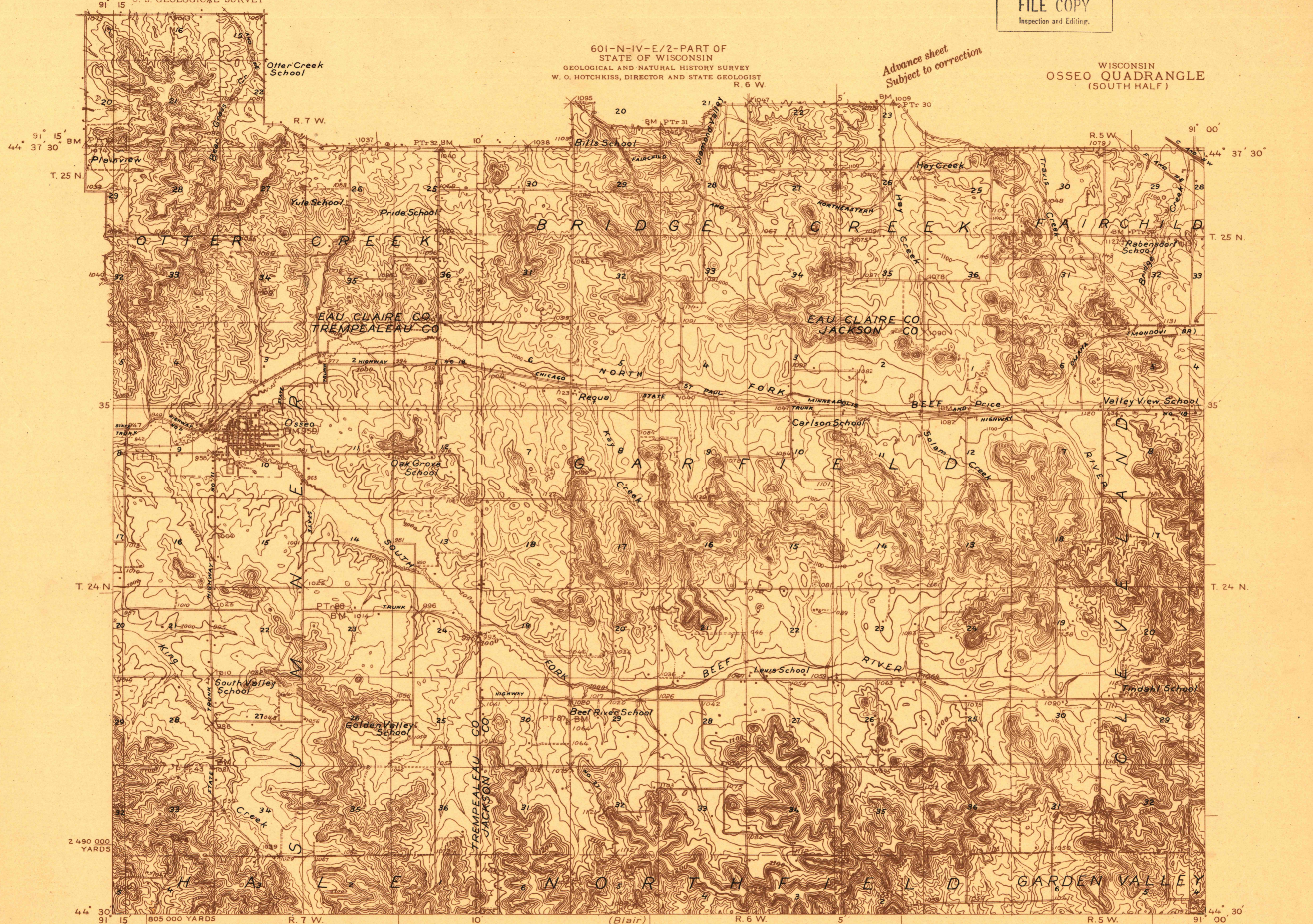


601-N-IV-E/2-PART OF  
STATE OF WISCONSIN  
GEOLOGICAL AND NATURAL HISTORY SURVEY  
W. O. HOTCHKISS, DIRECTOR AND STATE GEOLOGIST  
R. 6 W.

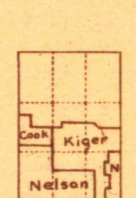
WISCONSIN  
OSSEO QUADRANGLE  
(SOUTH HALF)

Advance sheet  
Subject to correction

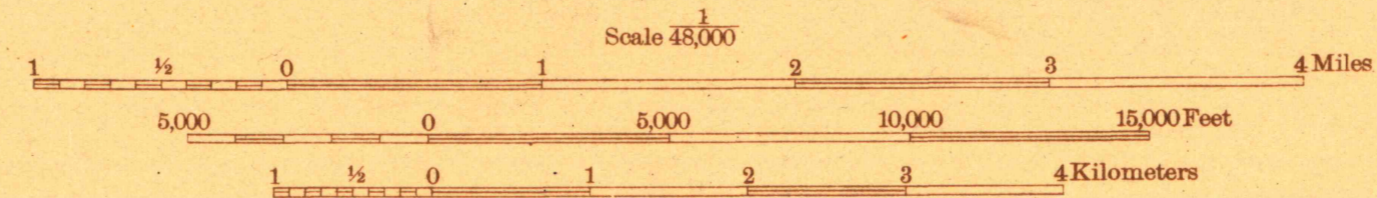


Topography by R. A. Kiger, O. H. Nelson and F. W. Cook  
Surveyed in 1922 and 1924

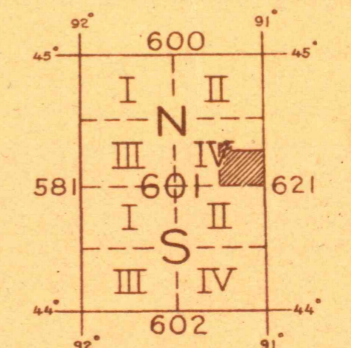
Polyconic projection. North American datum  
5000 yard grid based upon U. S. zone system, C



TRUE NORTH  
MAGNETIC NORTH  
APPROXIMATE MEAN  
DECLINATION, 1924.



Contour interval 20 feet  
Datum is mean sea level



OSSEO, WIS  
(SOUTH HALF)

Black River Falls