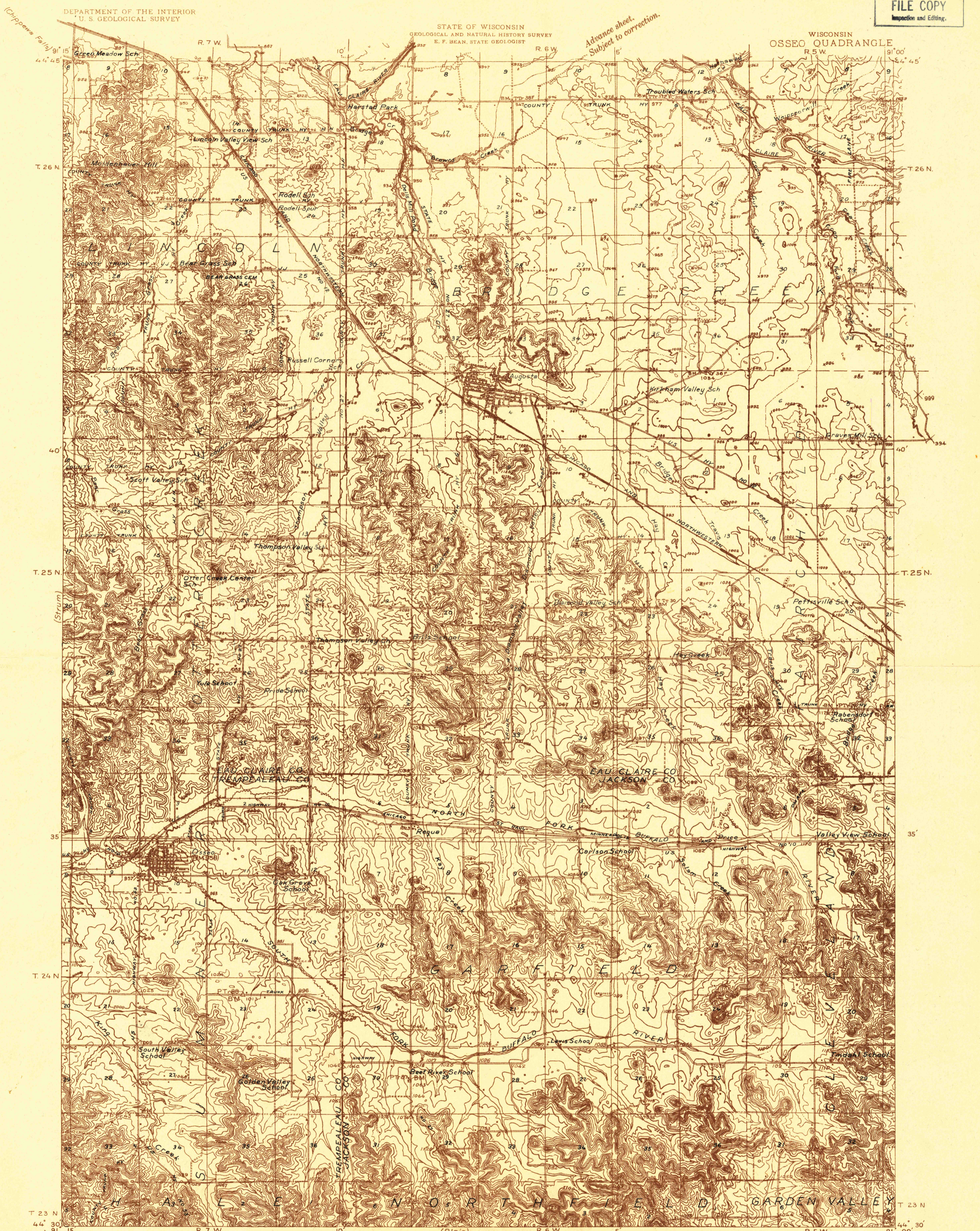
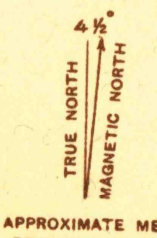



Advance sheet.
Subject to correction.



Glenn S. Smith, Division Engineer
Topography by O.H. Nelson, R.A. Kiger, W.E. Baird,
F.W. Cook, A.W. Thomas and C.E. Weishapple
Surveyed in 1922, 1924 and 1935



APPROXIMATE MEAN
DECLINATION, 1935



Contour interval 20 feet
Datum is mean sea level

USGS
Historical File
Topographic Division

OSSEO, WIS.

(Whitehall)

(Blair)

(Black River Falls)