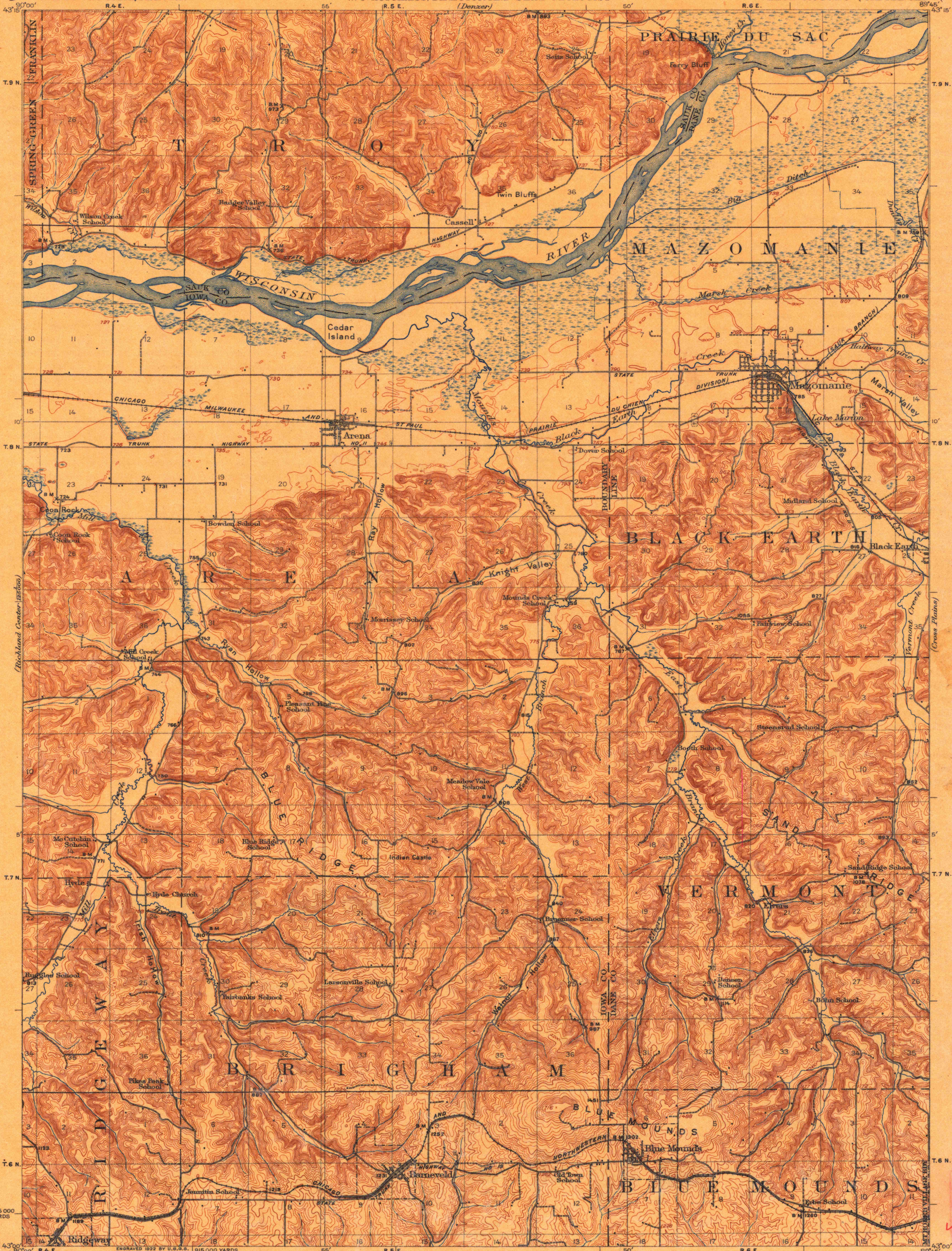


DEPARTMENT OF THE INTERIOR
ALBERT B. FALL, SECRETARY
U.S. GEOLOGICAL SURVEY
GEORGE OTIS SMITH, DIRECTOR

TOPOGRAPHY

STATE OF WISCONSIN
GEOLOGICAL AND NATURAL HISTORY SURVEY
W. O. HOTCHKISS, DIRECTOR AND STATE GEOLOGIST

WISCONSIN
BLUE MOUNDS QUADRANGLE



(Richard Center) 22800

(Baraboo)

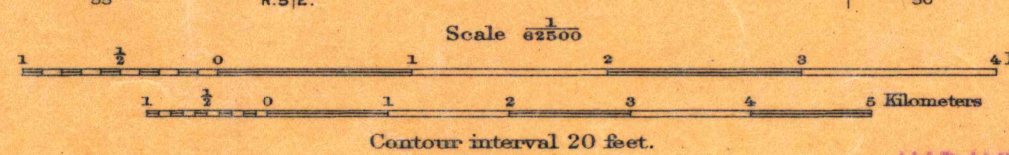

(Blackland Center) 22800

(Cross Plains)

(Mineral Point) 22800

1922
copy
11-1
X
(New Glarus)

ENGRAVED 1922 BY U.S.G.S.
C. H. Birdseye, Chief Topographic Engineer.
W. H. Herron, Topographic Engineer in charge.
Topography by O. H. Nelson and R. M. Herrington.
Control by U.S. Coast and Geodetic Survey,
Geo. T. Hawkins, R. G. Clinette, and H. Bucher.
Surveyed in 1916 and 1919-1920.



Polyconic projection, North American datum.
5000 yard grid based upon zone C for P.M.M.

Contour interval 20 feet.
Datum is mean sea level.

MAP AND AIR PHOTO
University of Wisconsin

BLUE MOUNDS, Wis.
Edition of 1922.