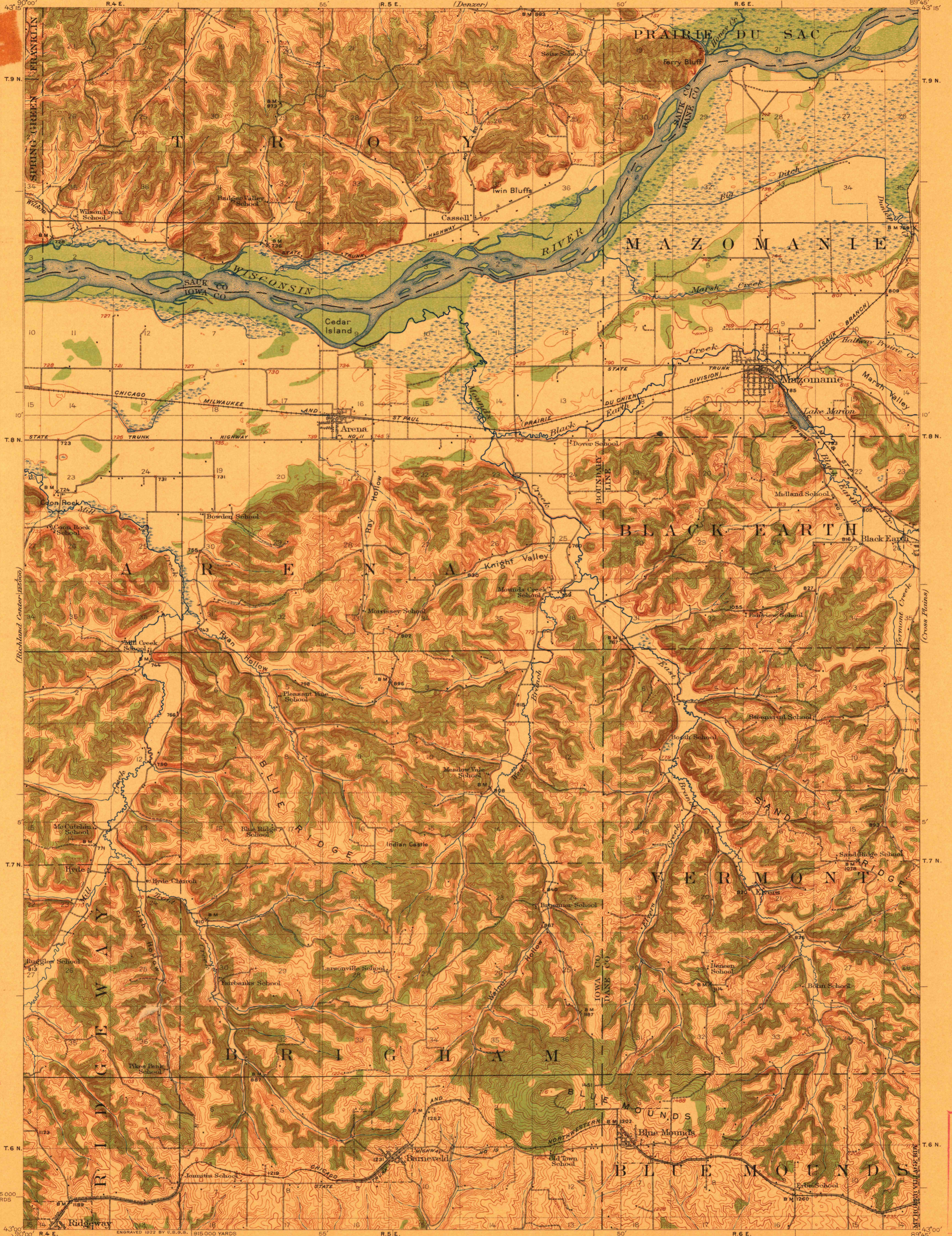


DEPARTMENT OF THE INTERIOR
ALBERT B. FALL, SECRETARY
U.S. GEOLOGICAL SURVEY
GEORGE OTIS SMITH, DIRECTOR

TOPOGRAPHY
STATE OF WISCONSIN
GEOLOGICAL AND NATURAL HISTORY SURVEY
W. O. HOTCHKISS, DIRECTOR AND STATE GEOLOGIST



WISCONSIN
BLUE MOUNDS QUADRANGLE




U. S. G. S.
FILE COPY
Inspection and Editing

U. S. G. S.
FILE COPY
Inspection and Editing

ENGRAVED 1922 BY U.S.G.S.
C.H. Birdseye, Chief Topographic Engineer.
W.H. Herron, Topographic Engineer in charge.
Topography by O.H. Nelson and R.M. Herrington.
Control by U.S. Coast and Geodetic Survey,
Geo. T. Hawkins, R.G. Clinite, and H. Bucher.
Surveyed in 1916 and 1919-1920.



Contour interval 20 feet.
Datum is mean sea level.



Polyconic projection, North American datum.
5000 yard grid based upon zone C for P.M.M.

JAN 5 - 1923 4150
USGS
Historical File BLUE MOUNDS
Topographic Division Edition of 1922.

SURVEYED IN COOPERATION WITH THE STATE OF WISCONSIN.

4150