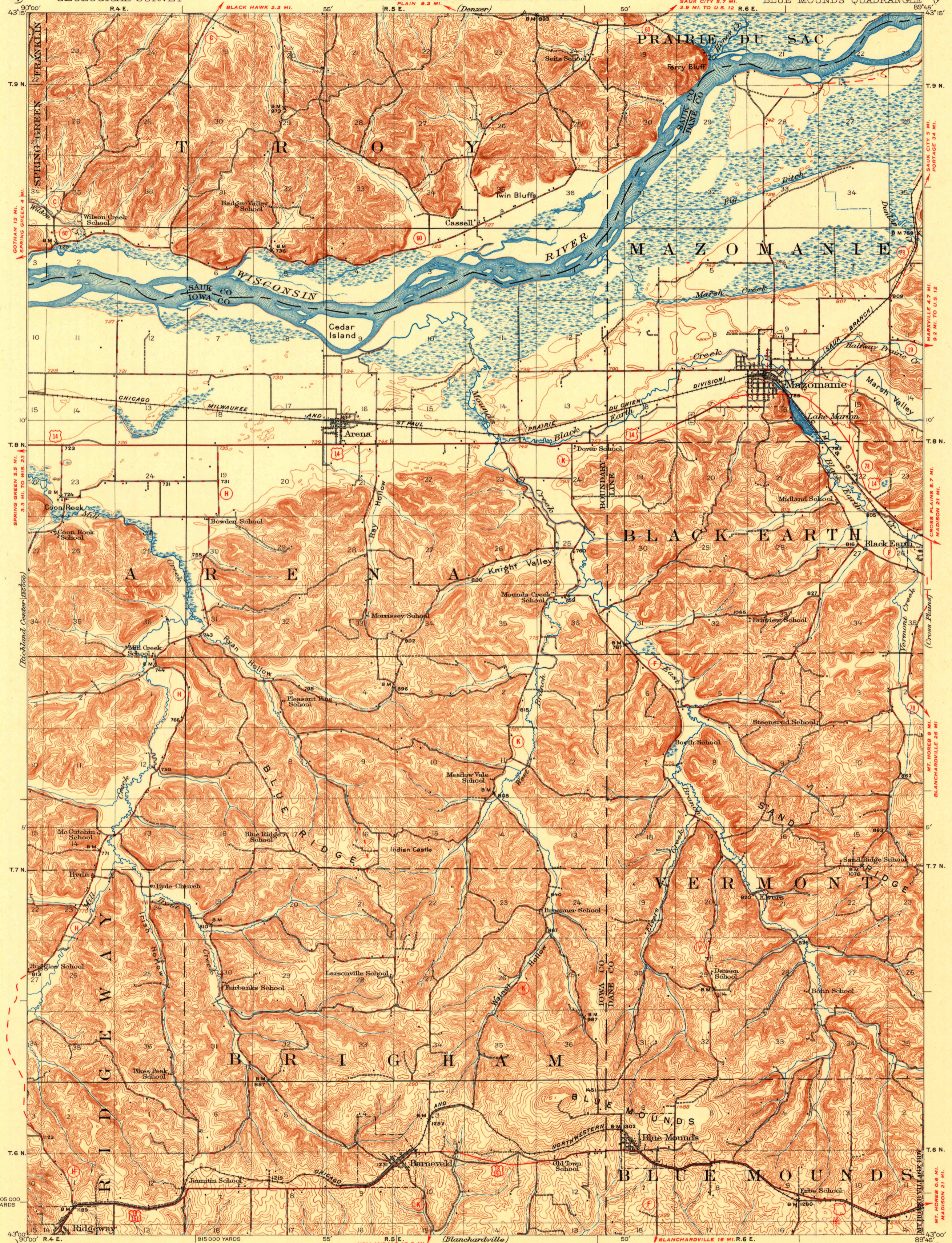


U.S.G.S.  
FILE COPY  
Inspection and Editing.

UNITED STATES  
DEPARTMENT OF THE INTERIOR  
GEOLOGICAL SURVEY



STATE OF WISCONSIN  
GEOLOGICAL AND NATURAL HISTORY SURVEY

WISCONSIN  
BLUE MOUNDS QUADRANGLE



C.H. Birdssey, Chief Topographic Engineer,  
W.H. Herron, Topographic Engineer in charge.  
Topography by O.H. Nelson and R.M. Herrington.  
Control by U.S. Coast and Geodetic Survey,  
Geo. T. Hawkins, R.G. Clinite, and H. Bucher.  
Surveyed in 1916 and 1919-1920.

**ROAD CLASSIFICATION**  
151 HARD-SURFACE ALL WEATHER ROADS DRY WEATHER ROADS  
Heavy-duty ——— LANE LANE Improved dirt  
Medium-duty ——— LANE LANE Unimproved dirt  
Loose-surface, graded, or narrow hard-surface - - -  
U. S. Route State Route



FOR SALE BY U. S. GEOLOGICAL SURVEY, WASHINGTON 25, D. C.  
A FOLDER DESCRIBING TOPOGRAPHIC MAPS AND SYMBOLS IS AVAILABLE ON REQUEST

U.S.G.S.  
FILE COPY  
Inspection and Editing.

WIS.  
BLUE MOUNDS  
Edition of 1922  
reprinted 1950  
N4300-W8945/15