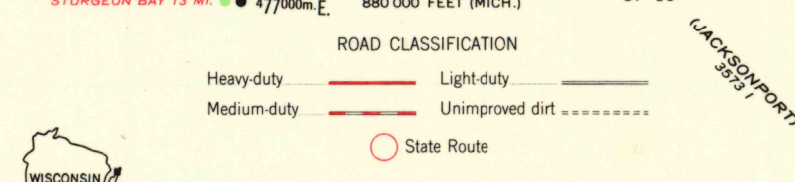
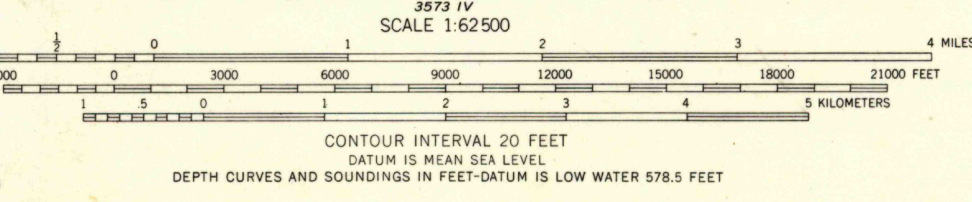



Mapped, edited, and published by the Geological Survey  
Control by USGS and USC&GS  
Topography by photogrammetric methods from aerial  
photographs taken 1954. Field checked 1960-61  
Selected hydrographic data compiled from U. S. Lake Survey  
Charts 702 and 703 (1960). This information is not intended  
for navigational purposes  
Polyconic projection. 1927 North American datum  
10,000-foot grids based on Wisconsin coordinate system, central zone  
and Michigan coordinate system, west zone  
1000-meter Universal Transverse Mercator grid ticks,  
zone 16, shown in blue



THIS MAP COMPLIES WITH NATIONAL MAP ACCURACY STANDARDS  
FOR SALE BY U. S. GEOLOGICAL SURVEY, WASHINGTON, D. C. 20242  
AND WISCONSIN GEOLOGICAL AND NATURAL HISTORY SURVEY, MADISON, WISCONSIN 53706  
A FOLDER DESCRIBING TOPOGRAPHIC MAPS AND SYMBOLS IS AVAILABLE ON REQUEST

CHAMBERS ISLAND, WIS.-MICH.  
N4500-W8715/15

1961

AMS 3574 III-SERIES V761