
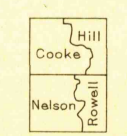





C. H. Birdseye, Chief Topographic Engineer.
W. H. Herron, Geographer in charge.
Topography by C. E. Cooke, O. H. Nelson,
C. W. Rowell, and E. B. Hill.
Control by H. S. Senseney, D. S. Birkett, Geo. T. Hawkins,
S. R. Archer, and R. G. Clinite.
Surveyed in 1919.



Contour interval 20 feet.
Datum is mean sea level.

Polyconic projection, North American datum



WISCONSIN
KENDALL
Edition of 1921,
reprinted 1943
N4345-W9015/15

USGS
Historical File
Topographic Division

APR 15 1943