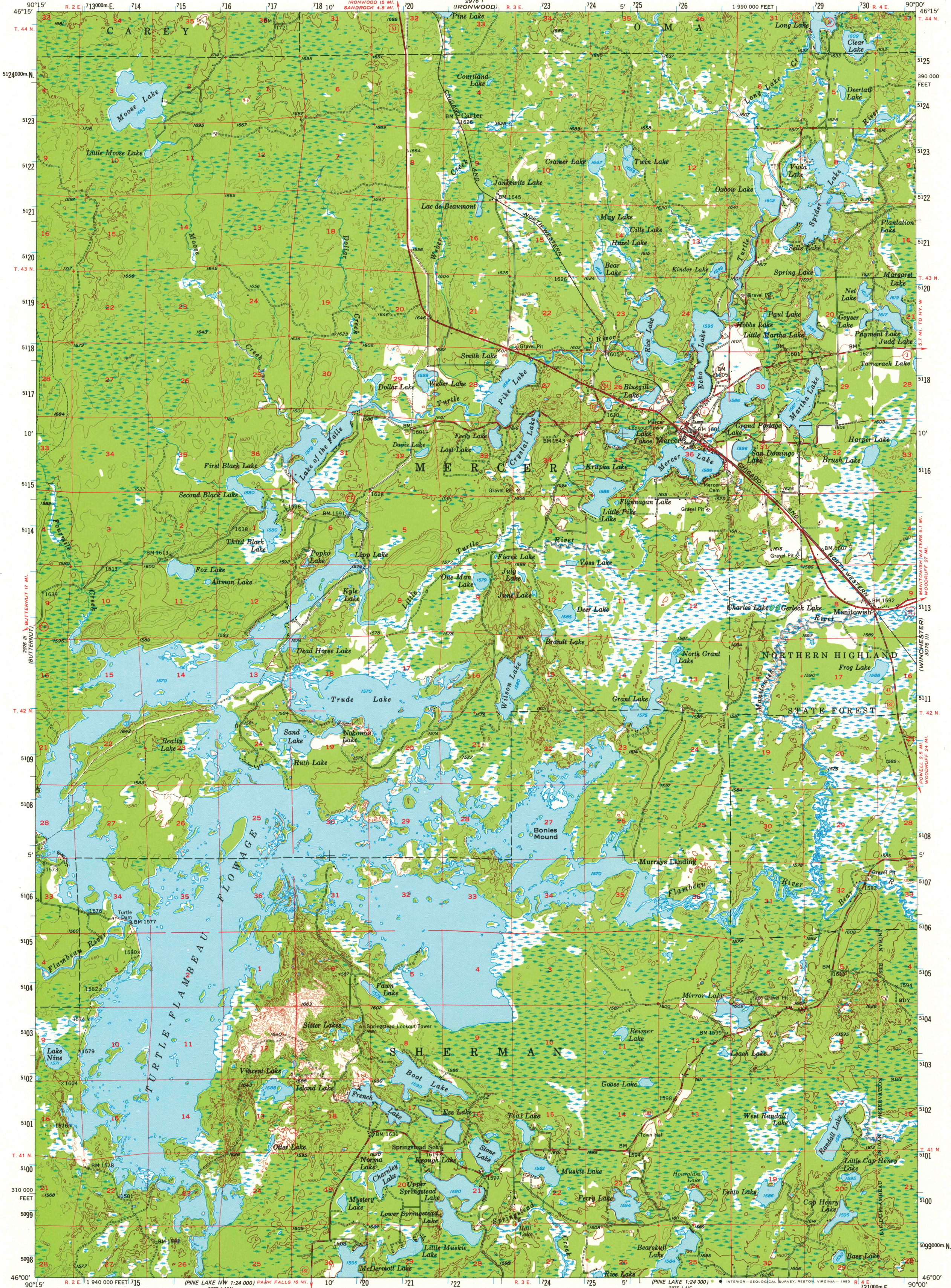


2976 II NE  
(TURTLE FLAMBEAU)  
1:24,000

UNITED STATES  
DEPARTMENT OF THE INTERIOR  
GEOLOGICAL SURVEY

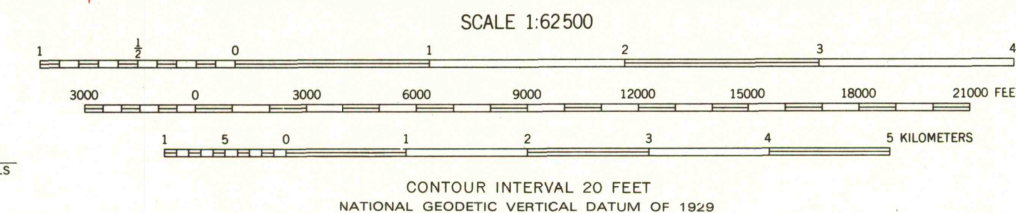
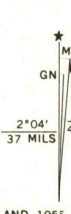
MERCER QUADRANGLE  
WISCONSIN-IRON CO.  
15 MINUTE SERIES (TOPOGRAPHIC)

2976 II NW  
(WAKEFIELD)  
1:24,000



2976 II NE  
(TURTLE FLAMBEAU)  
1:24,000

Mapped, edited, and published by the Geological Survey  
Control by USGS and USC&GS  
Topography from aerial photographs by photogrammetric methods  
Aerial photographs taken 1952. Field check 1955  
Polyconic projection. 1927 North American datum  
10,000-foot grid based on Wisconsin coordinate system, north zone  
1000-meter Universal Transverse Mercator grid ticks,  
zone 15, shown in blue  
To place on the predicted North American Datum 1983 move  
the projection lines 6 meters north and 11 meters east  
There may be private inholdings within the boundaries of  
the National or State reservations shown on this map



ROAD CLASSIFICATION  
Heavy-duty ——— Light-duty ———  
Medium-duty ——— Unimproved dirt ———  
U.S. Route ——— State Route ———  
This area also covered by 7.5-minute, 1:24,000-scale  
maps: Mercer 1974, Lake of the Falls 1974,  
Turtle-Flambeau Flowage 1974, and Wilson Lake 1974  
MERCER, WIS.  
N4600-W9000/15  
1955



THIS MAP COMPLIES WITH NATIONAL MAP ACCURACY STANDARDS  
FOR SALE BY U. S. GEOLOGICAL SURVEY, RESTON, VIRGINIA 22092  
AND WISCONSIN GEOLOGICAL AND NATURAL HISTORY SURVEY, MADISON, WISCONSIN 53706  
A FOLDER DESCRIBING TOPOGRAPHIC MAPS AND SYMBOLS IS AVAILABLE ON REQUEST