

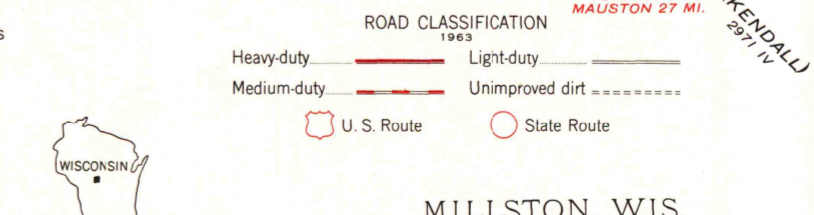
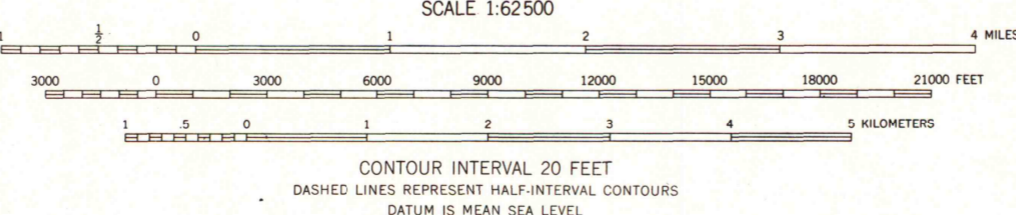
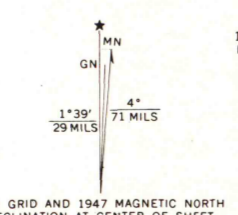
UNITED STATES
DEPARTMENT OF THE INTERIOR
GEOLOGICAL SURVEY

UNITED STATES
DEPARTMENT OF THE ARMY
CORPS OF ENGINEERS

MILLSTON QUADRANGLE
WISCONSIN
15 MINUTE SERIES (TOPOGRAPHIC)



Maped, edited, and published by the Geological Survey
Control by USGS, USC&GS, and USED
Topography from aerial photographs by multiplex methods
Aerial photographs taken 1946. Field check 1947.
Transverse Mercator projection. 1927 North American datum
10000-foot grids based on Wisconsin coordinate system,
central and south zones
1000-meter Universal Transverse Mercator grid ticks,
zone 15, shown in blue



MILLSTON, WIS.
N4400-W9030/15

1947
AMS 2872 II-SERIES V761

FOR SALE BY U.S. GEOLOGICAL SURVEY, WASHINGTON, D. C. 20242.
AND BY THE WISCONSIN GEOLOGICAL AND NATURAL HISTORY SURVEY, MADISON, WISCONSIN
A FOLDER DESCRIBING TOPOGRAPHIC MAPS AND SYMBOLS IS AVAILABLE ON REQUEST

ARTHUR H. ROBINSON MAP LIBRARY
University of Wisconsin-Madison

1947
copy
1-1

AUG 04 2005