

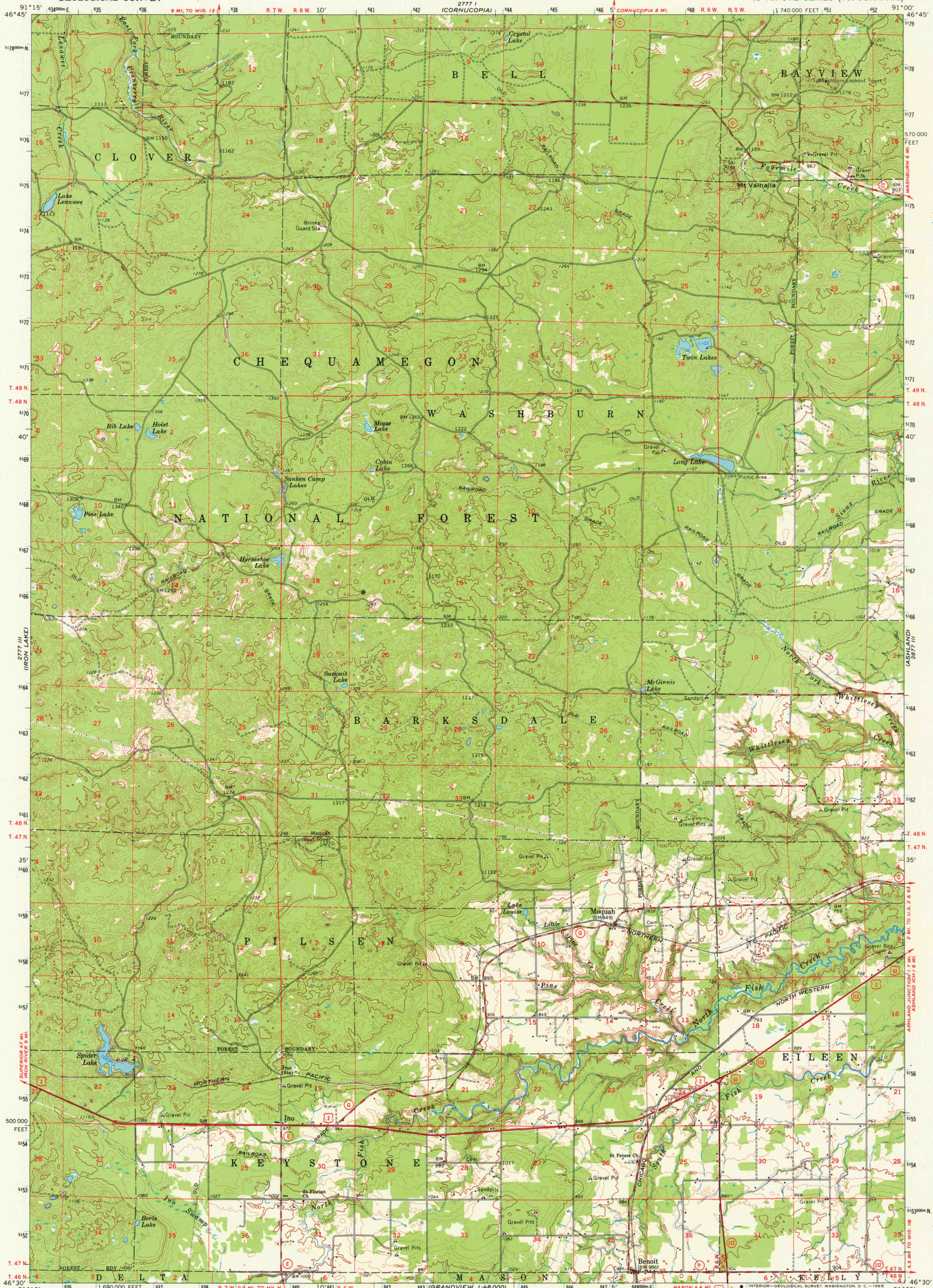
2777 IV (PORT WIND)

UNITED STATES
DEPARTMENT OF THE INTERIOR
GEOLOGICAL SURVEY

STATE OF WISCONSIN

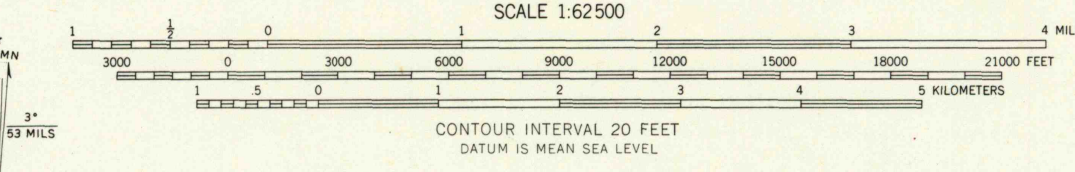
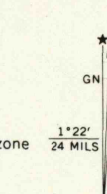
MOQUAH QUADRANGLE
WISCONSIN-BAYFIELD CO.
15 MINUTE SERIES (TOPOGRAPHIC)

2777 IV (BAYFIELD)



2778 V (IRON LAKE)

Mapped, edited, and published by the Geological Survey in cooperation with State of Wisconsin agencies
Control by USGS and USC&GS
Compiled in 1964 from 1:24 000-scale maps dated 1964
Polyconic projection, 1927 North American datum
10,000-foot grid based on Wisconsin coordinate system, north zone
1000-meter Universal Transverse Mercator grid ticks, zone 15, shown in blue



ROAD CLASSIFICATION
 Heavy-duty ——— Light-duty ———
 Medium-duty ——— Unimproved dirt ———
 U.S. Route (red circle with number)
 State Route (black circle with number)

This area also covered by 7.5-minute, 1:24 000-scale maps: Mt. Valhalla 1964, Moquah NW 1964, Ino 1964, and Moquah 1964
MOQUAH, WIS.
 N4630—W9100/15
 1964
 AMS 2777 II—SERIES V761

THIS MAP COMPLIES WITH NATIONAL MAP ACCURACY STANDARDS
 FOR SALE BY U.S. GEOLOGICAL SURVEY, WASHINGTON, D. C. 20242
 AND BY THE WISCONSIN GEOLOGICAL AND NATURAL HISTORY SURVEY, MADISON, WISCONSIN
 A FOLDER DESCRIBING TOPOGRAPHIC MAPS AND SYMBOLS IS AVAILABLE ON REQUEST