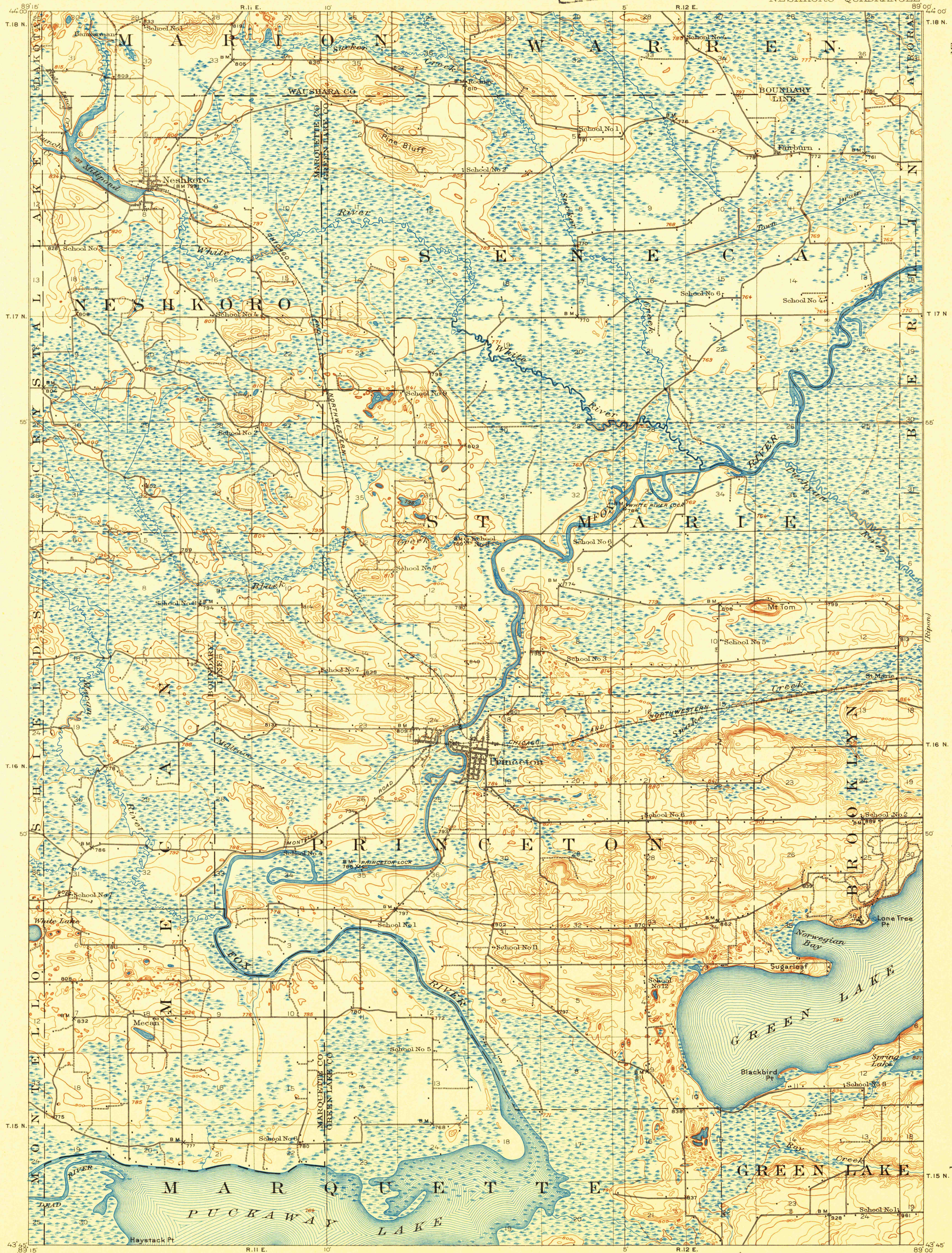
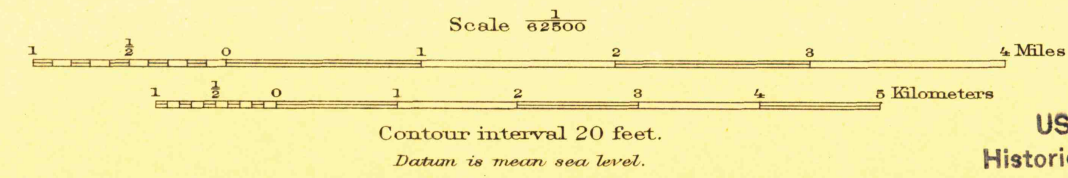
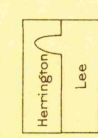


U. S. G. S.
FILE COPY
Inspection and Editing.



R.B. Marshall, Chief Geographer.
W.H. Herron, Geographer in charge.
Topography by L.L. Lee and R.M. Herrington.
Control by Corps of Engineers U.S. Army,
E.L. McNair, and J.M. Perkins.
Surveyed in 1915.



USGS
Historical File
Topographic Division

Edition of 1918, reprinted 1941
Polyconic projection.

WIS.
NESHKORO

JUL 25 1941

1915

U. S. G. S.
FILE COPY
Inspection and Editing.