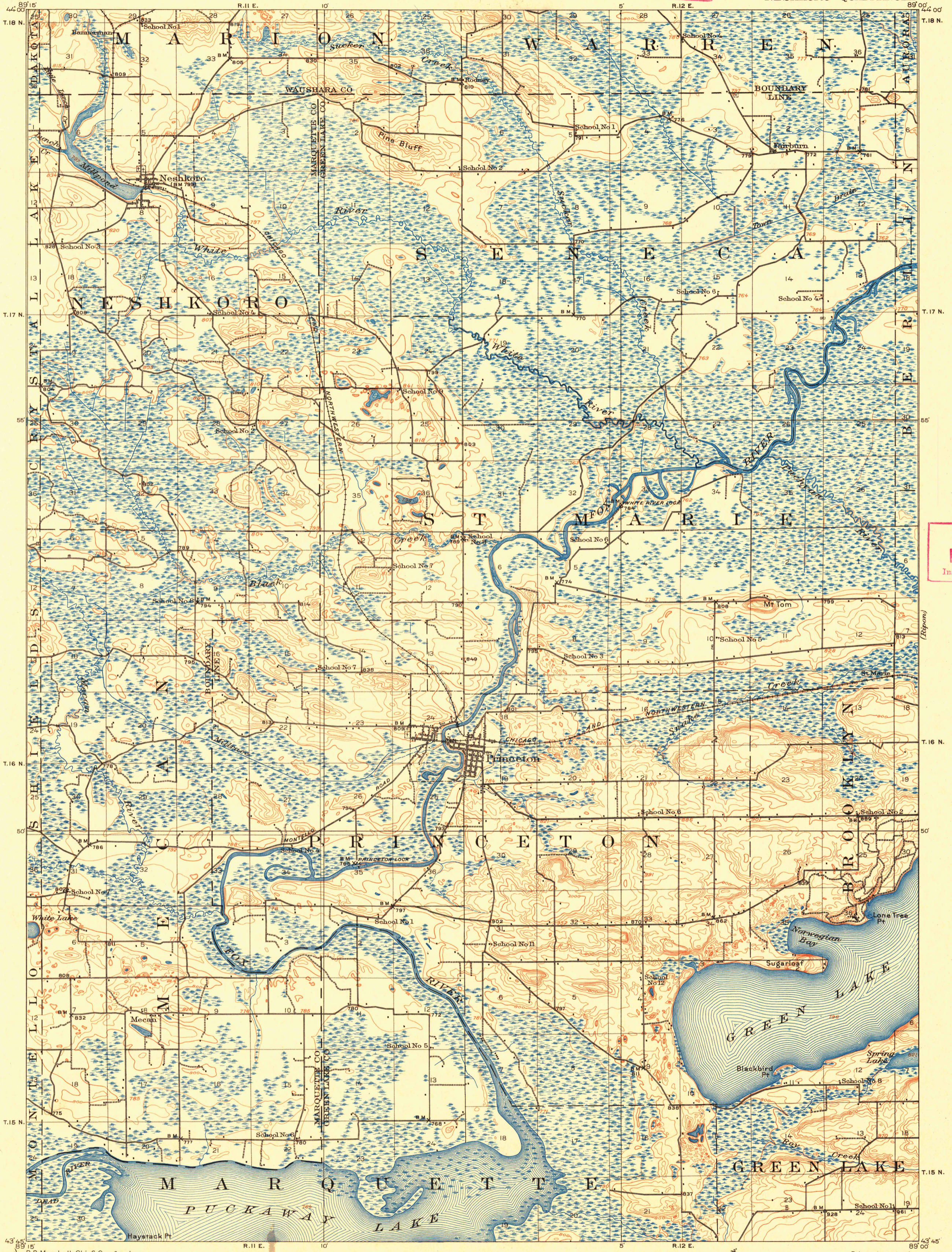


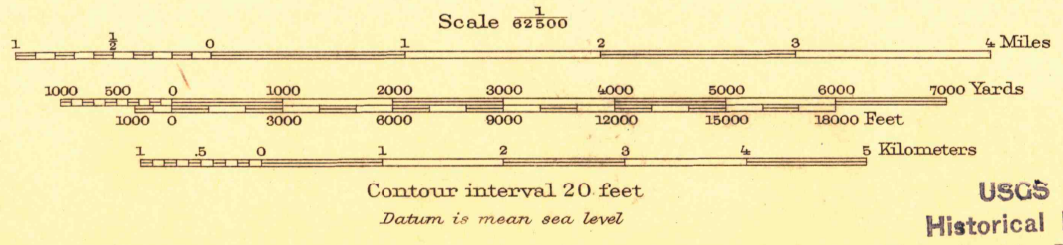
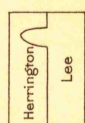
U. S. G. S.
FILE COPY
Inspection and Editing.



U. S. G. S.
FILE COPY
Inspection and Editing.

R.B. Marshall, Chief Geographer.
W.H. Herron, Geographer in charge.
Topography by L.L. Lee and R.M. Herrington.
Control by Corps of Engineers U.S. Army,
E.L. McNair, and J.M. Perkins.
Surveyed in 1915.

SURVEYED IN COOPERATION WITH THE STATE OF WISCONSIN.



Polyconic projection.

USGS
Historical File
Topographic Division

U. S. G. S.
FILE COPY
Inspection and Editing.

WIS.
NESHKORO
Edition of 1918
reprinted 1948
N4345-W-8903/15

JAN 7 1948

3165