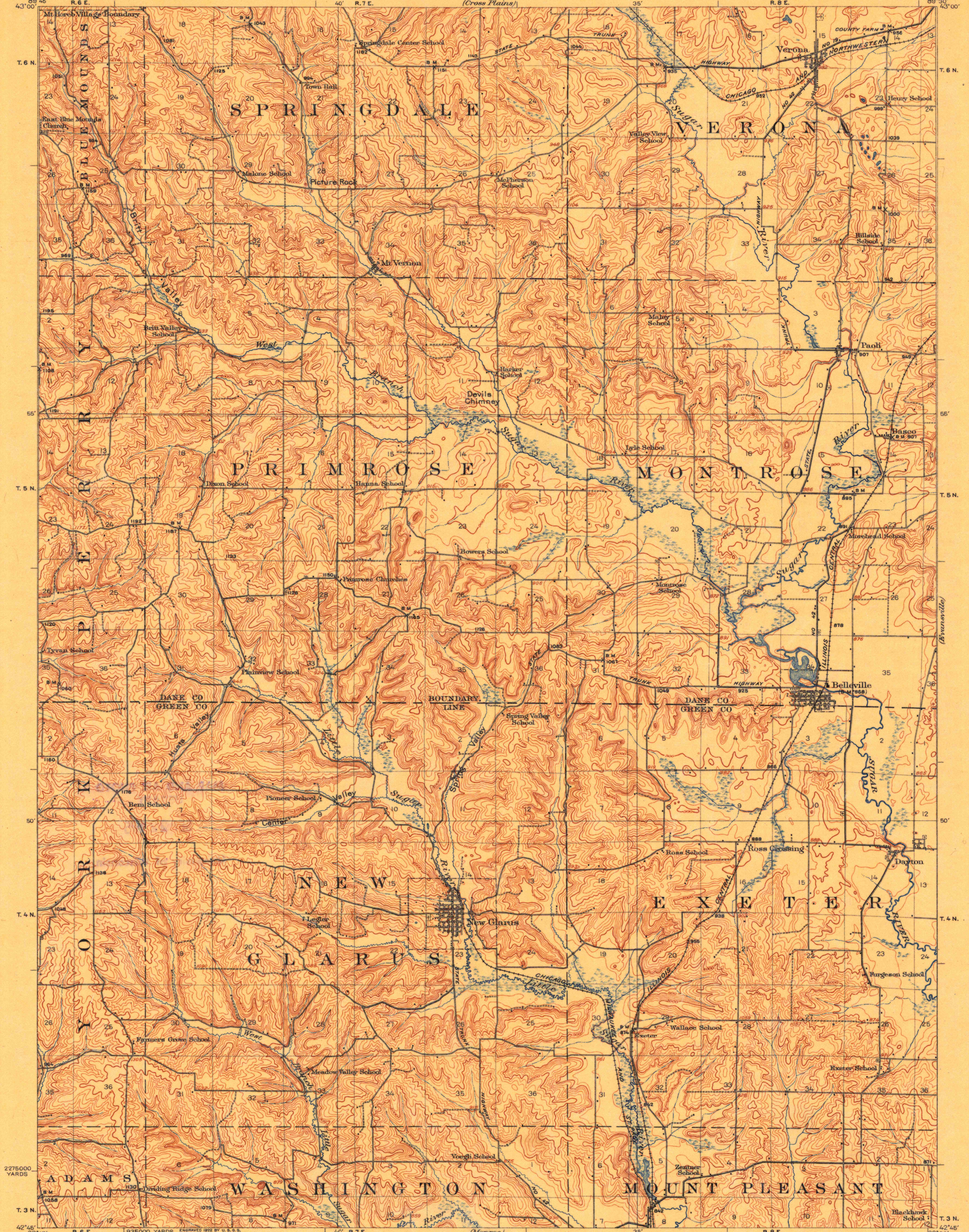


DEPARTMENT OF THE INTERIOR  
ALBERT B. FALL, SECRETARY  
U.S. GEOLOGICAL SURVEY  
GEORGE OTIS SMITH, DIRECTOR

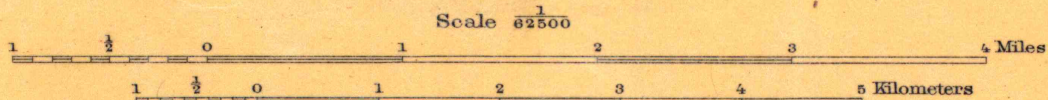
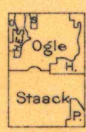
# TOPOGRAPHY

STATE OF WISCONSIN  
GEOLOGICAL AND NATURAL HISTORY SURVEY  
W. O. HOTCHKISS, DIRECTOR AND STATE GEOLOGIST  
(Cross Plains)

WISCONSIN  
NEW GLARUS QUADRANGLE



C. H. Birdseye, Chief Topographic Engineer.  
W. H. Herron, Division Topographic Engineer.  
Topography by J. G. Staack, A. J. Ogle, J. C. Hilliard,  
H. E. Simmons, and E. M. Peoples.  
Control by R. B. Steele, H. S. Senseney, and R. G. Clinite.  
Surveyed in 1919-1920.



Contour interval 20 feet.  
Datum is mean sea level.

Polyconic projection, North American datum.  
5000 yard grid based upon U. S. zone system, G.  
MAP AND AIR PHOTO LIBRARY  
University of Wisconsin

NEW GLARUS, WI  
Edition of 1923.

1923  
copy  
2-2