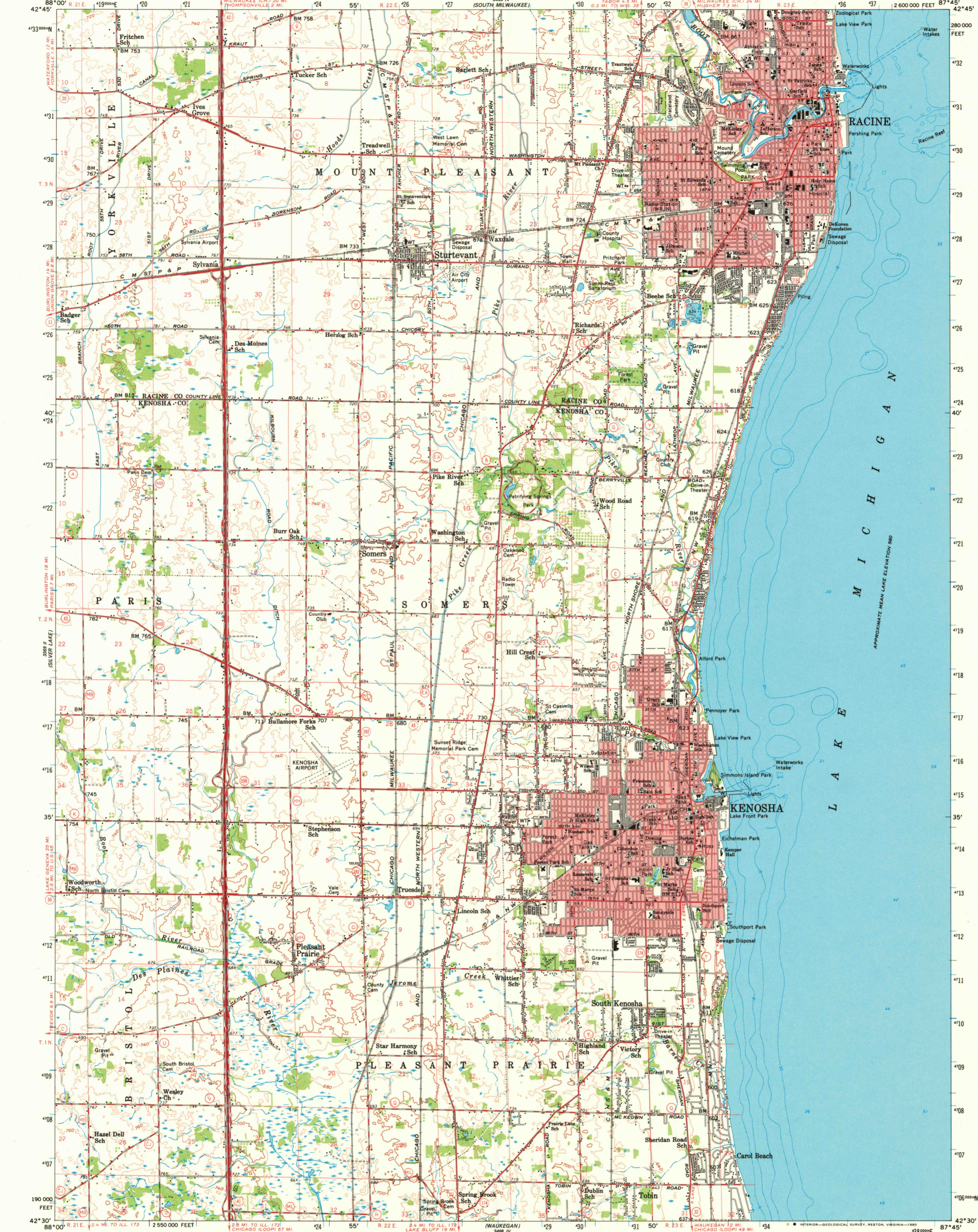
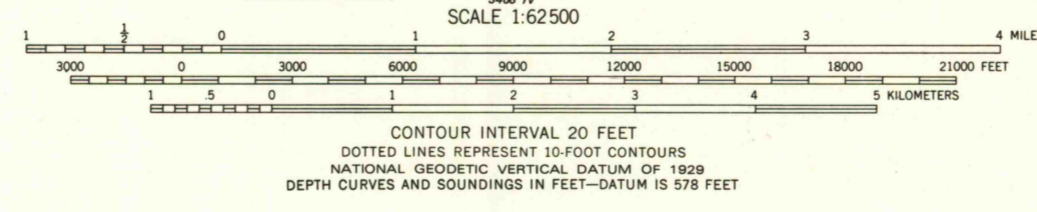


UNITED STATES
DEPARTMENT OF THE INTERIOR
GEOLOGICAL SURVEY

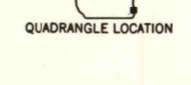
RACINE QUADRANGLE
WISCONSIN
15 MINUTE SERIES (TOPOGRAPHIC)



Mapped, edited, and published by the Geological Survey
Control by USGS, USC&GS, and U. S. Lake Survey
Compiled in 1960 from 1:24 000-scale maps of
Racine South, Sturtevant, Pleasant Prairie, and
Kenosha 7.5 minute quadrangles, surveyed 1958-1959
Topography from aerial photographs by photogrammetric methods
Aerial photographs taken 1955
Hydrography compiled from U. S. Lake Survey charts 74 (1950)
and 745 (1957)
Polyconic projection. 1927 North American datum
10,000-foot grid based on Wisconsin coordinate system, south zone
1000-meter Universal Transverse Mercator grid ticks,
zone 16, shown in blue
Red tint indicates areas in which only
landmark buildings are shown
To place on the predicted North American Datum 1983 move
the projection lines 3 meters north and 6 meters east



ROAD CLASSIFICATION
Heavy-duty ——— Light-duty ———
Medium-duty ——— Unimproved dirt ———
U. S. Route ——— State Route ———



This area also covered by 1:24 000-scale maps of
Racine South 1958, Sturtevant 1959, Pleasant Prairie 1958,
and Kenosha 1958 7.5 minute quadrangles

RACINE, WIS.
N4230-W8745/15

1959

DMA 3469 III-SERIES V761