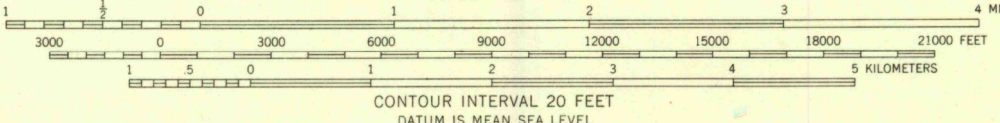
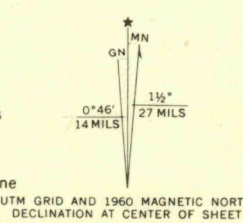


Mapped, edited, and published by the Geological Survey

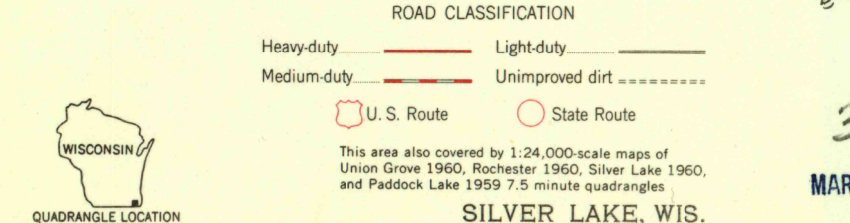
Control by USGS and USC&GS

Compiled in 1961 from 1:24,000-scale maps of Union Grove, Rochester, Silver Lake, and Paddock Lake 7.5 minute quadrangles, surveyed 1959-1960
Topography from aerial photographs by photogrammetric methods
Aerial photographs taken 1955

Polyconic projection. 1927 North American datum
10,000-foot grid based on Wisconsin coordinate system, south zone
1,000-meter Universal Transverse Mercator grid ticks, zone 16, shown in blue



THIS MAP COMPLIES WITH NATIONAL MAP ACCURACY STANDARDS
FOR SALE BY U. S. GEOLOGICAL SURVEY, WASHINGTON, D. C. 20242
AND WISCONSIN GEOLOGICAL AND NATURAL HISTORY SURVEY, MADISON, WISCONSIN 53706
A FOLDER DESCRIBING TOPOGRAPHIC MAPS AND SYMBOLS IS AVAILABLE ON REQUEST



USGS
Historical File
Topographic Division
1960
AMS 3369 II-SERIES V761

U.S. HISTORICAL TOPOGRAPHIC DIVISION

3250
MAR 6 1972