
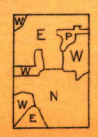
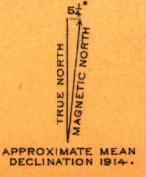


U.S.G.S.
FILE COPY
Ed. Div. Topographic Maps

R.B. Marshall, Chief Geographer.
W.H. Herron, Geographer in charge.
Topography by R.T. Evans, O.H. Nelson,
D.H. Watson, and J.M. Perkins.
Control by A.D. Duck, L.F. Biggs, and J.M. Perkins.
Surveyed in 1914.



Contour interval 20 feet.
Datum is mean sea level.



Edition of 1916
JAN 31 1917 3445
USGS
Historical File
Topographic Division
TOMAH

5445